52

６．北海道西部に位置するKiK-net観測点の地盤情報

6. 北海道西部に位置するKiK-net観測点の地盤情報（SBSH07真狩）

53

再掲（R4.5.13審査会合資料）

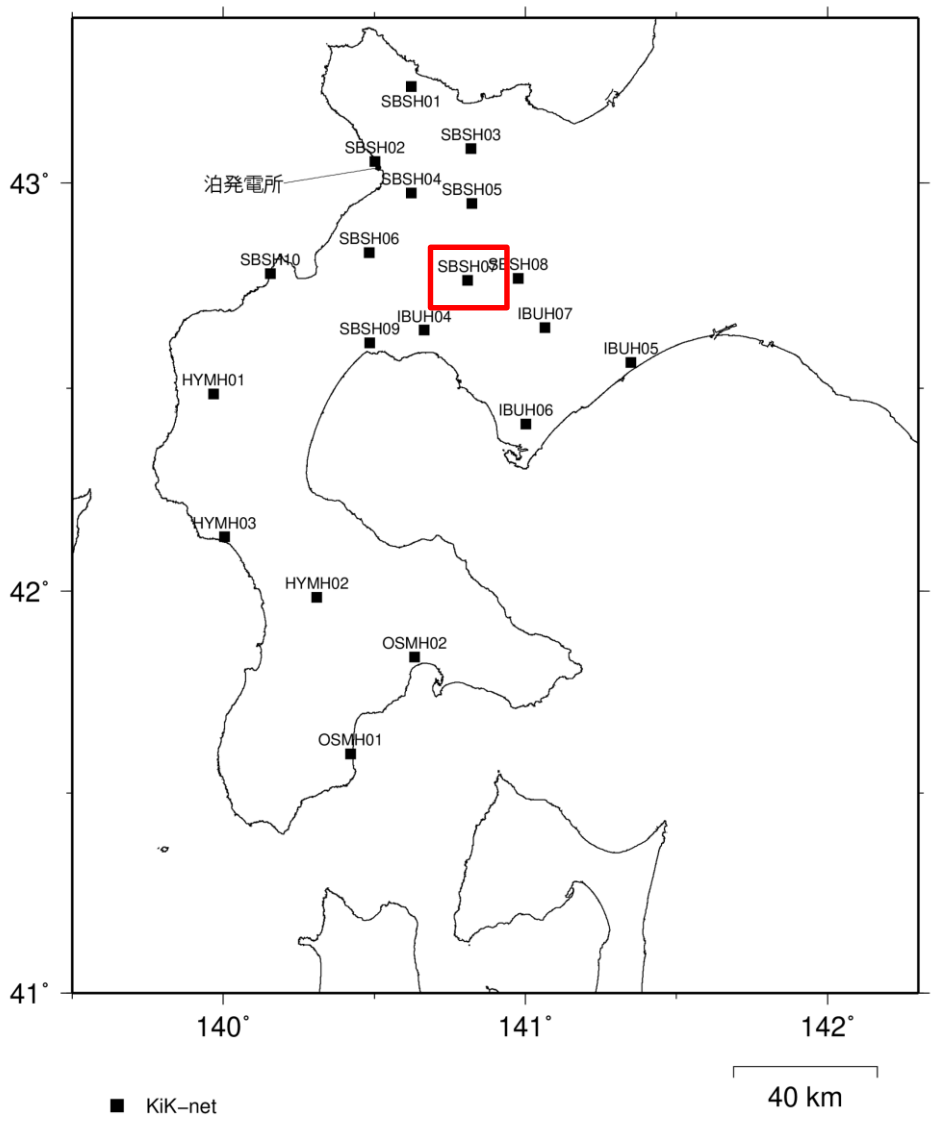

ボーリング柱状図（暫定版）

観測点名： 真狩(まっかり)
所 在 地 ： 北海道虻田郡真狩村字光7番
緯　　度： 42° 45' 38"
孔口標高： +230m

観測点コード： SBSH07
経　　度： 140° 48' 43.5"
総掘進長： 103.00m

標尺（m）	標高（m）	深度（m）	柱状図	岩種区分	年代	P S 検層図（区間速度（P波）／区間速度（S波））	区間速度 P波（m/s）	区間速度 S波（m/s）	備考事項
	229.00	1.00		表土					
				砂	Q		560	190	
10	219.00	11.00					1560	190	
							1560	230	
20				凝灰角礫岩					
30							1560	300	
	195.00	35.00							
	191.00	39.00		角礫岩					
40				凝灰角礫岩					
	181.00	49.00							
50	177.00	53.00		溶結凝灰岩					
					N		1680	450	
60				凝灰角礫岩					
70									
	155.00	75.00							
	153.00	77.00		シルト					
				角礫岩					
80	149.00	81.00							
							2140	730	
90				凝灰角礫岩					
100	127.00	103.00							

NIED 独立行政法人防災科学技術研究所
Copyright (c) National Research Institute for Earth Science and Disaster Prevention, All rights Reserved.

6. 北海道西部に位置するKiK-net観測点の地盤情報（SBSH08喜茂別）

再掲（R4.5.13審査会合資料）

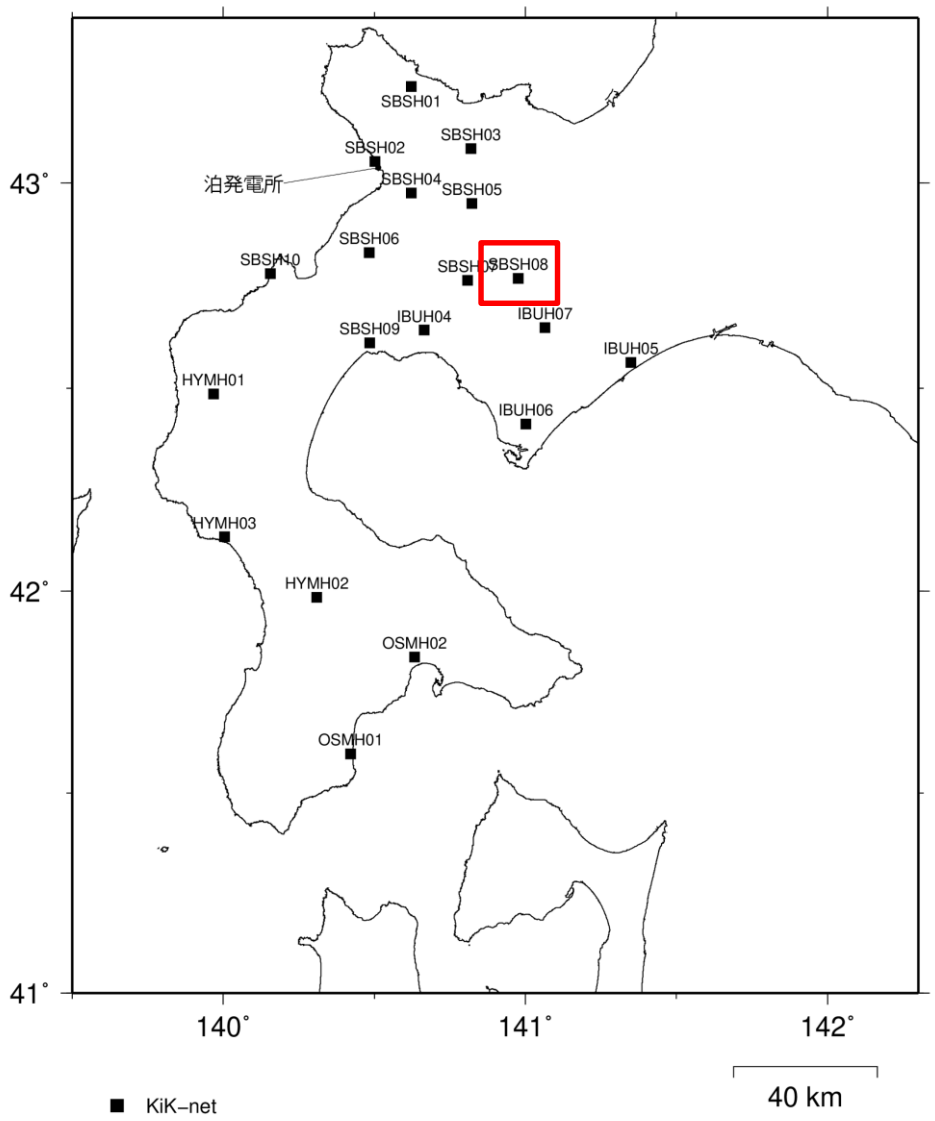

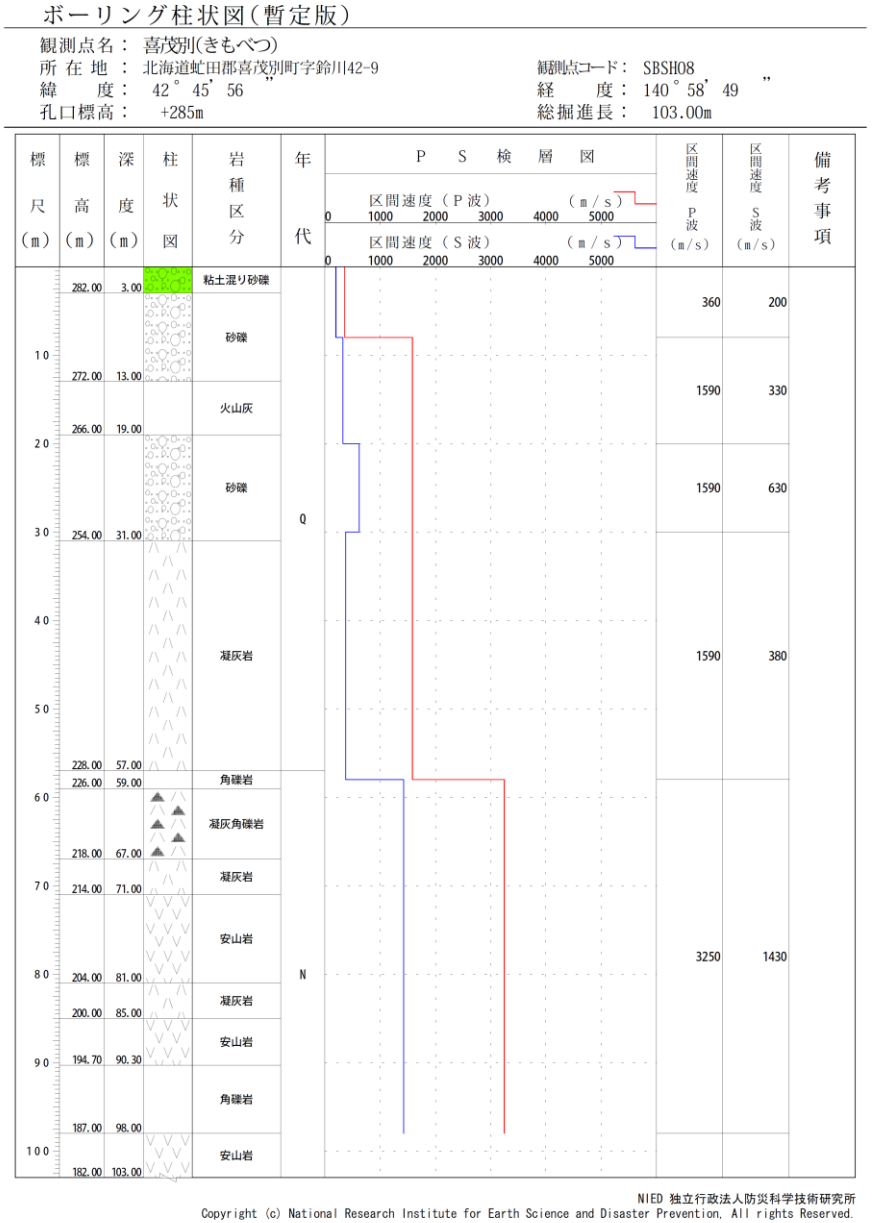

NIED 独立行政法人防災科学技術研究所
Copyright (c) National Research Institute for Earth Science and Disaster Prevention, All rights Reserved.

6. 北海道西部に位置するKiK-net観測点の地盤情報（SBSH09黒松内）

再掲（R4.5.13審査会合資料）

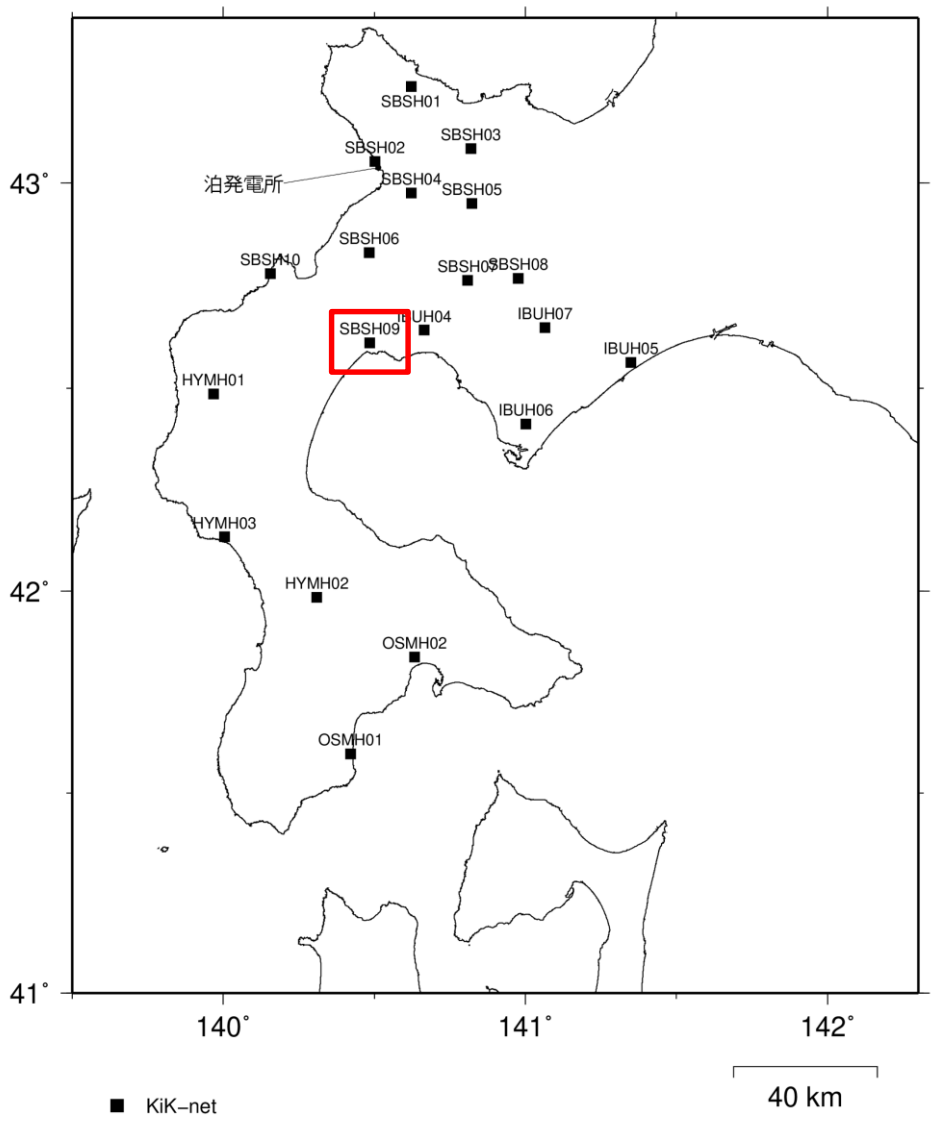

ボーリング柱状図（暫定版）

観測点名： 黒松内(くろまつない)
所 在 地 ： 北海道寿都郡黒松内町字大成496番2
緯　　度： 42° 36' 29"
孔口標高： +128m

観測点コード： SBSH09
経　　度： 140° 29' 16"
総掘進長： 103.00m

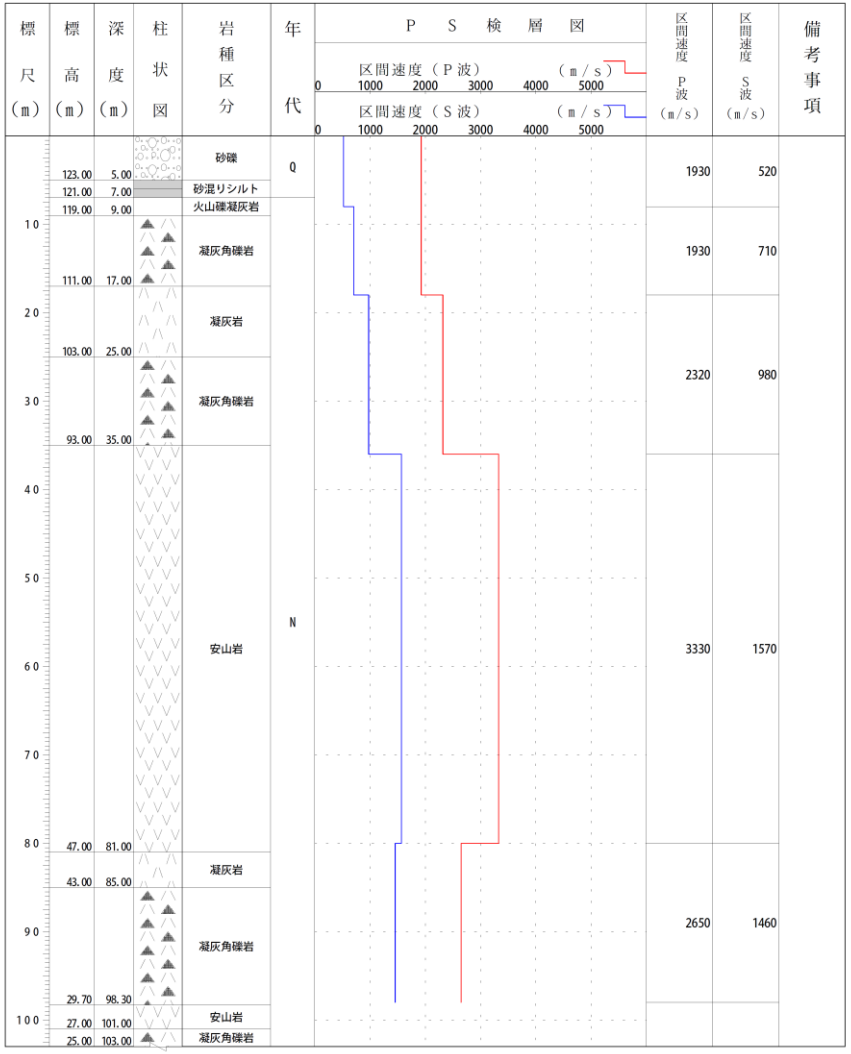

NIED 独立行政法人防災科学技術研究所
Copyright (c) National Research Institute for Earth Science and Disaster Prevention, All rights Reserved.

6. 北海道西部に位置するKiK-net観測点の地盤情報（SBSH10島牧）

再掲（R4.5.13審査会合資料）

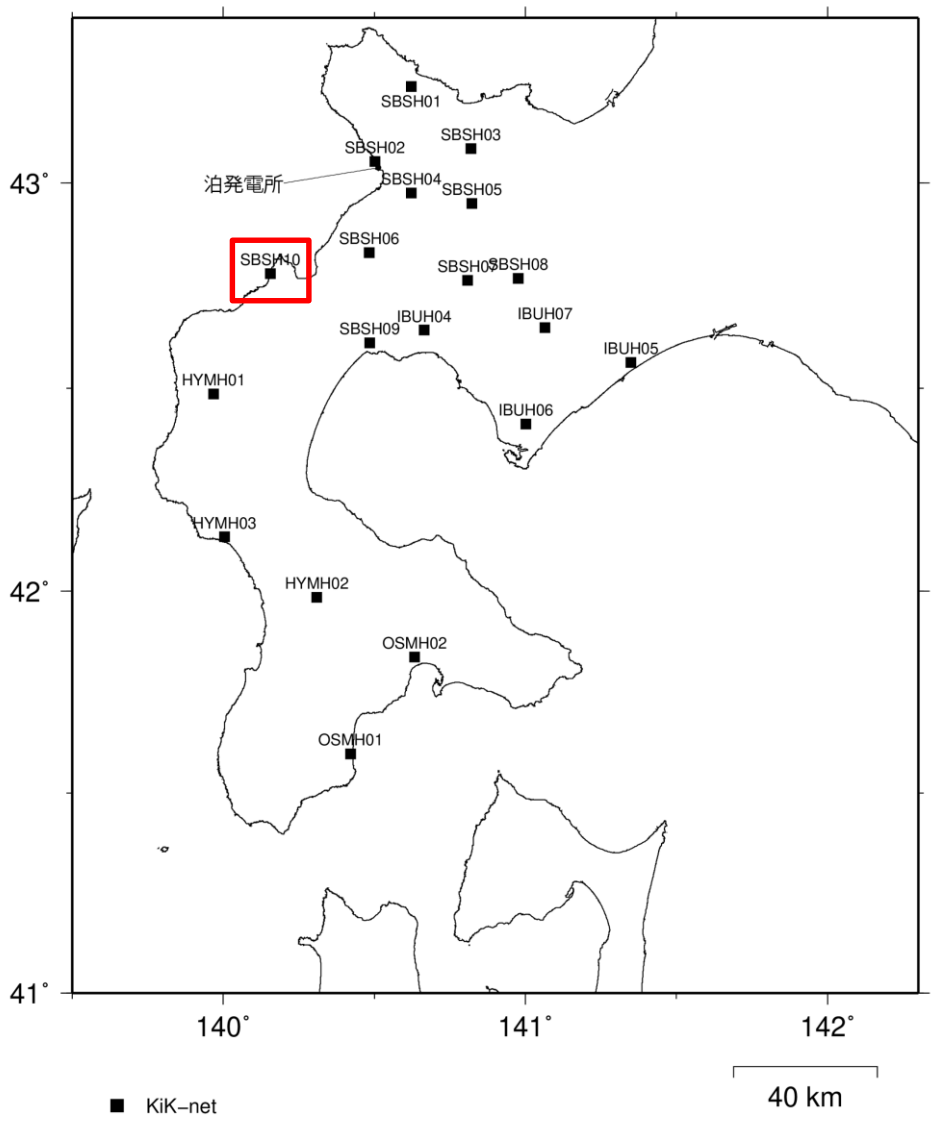

ボーリング柱状図（暫定版）

観測点名： 島牧(しままき)
所 在 地 ： 北海道島牧郡島牧村字富浦285番2
緯　　度： 42° 46' 38"
孔口標高： +25m

観測点コード： SBSH10
経　　度： 140° 9' 33.5"
総掘進長： 103.00m

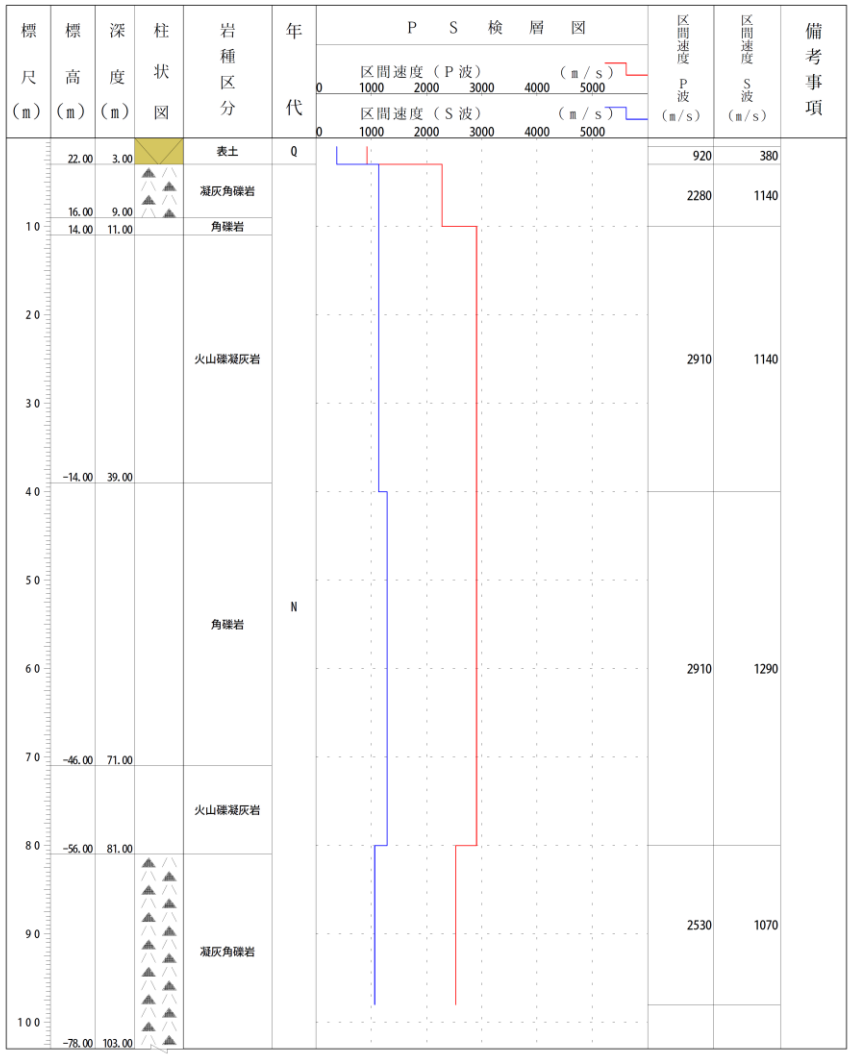

NIED 独立行政法人防災科学技術研究所
Copyright (c) National Research Institute for Earth Science and Disaster Prevention, All rights Reserved.

6. 北海道西部に位置するKiK-net観測点の地盤情報（IBUH04豊浦）

57

再掲（R4.5.13審査会合資料）

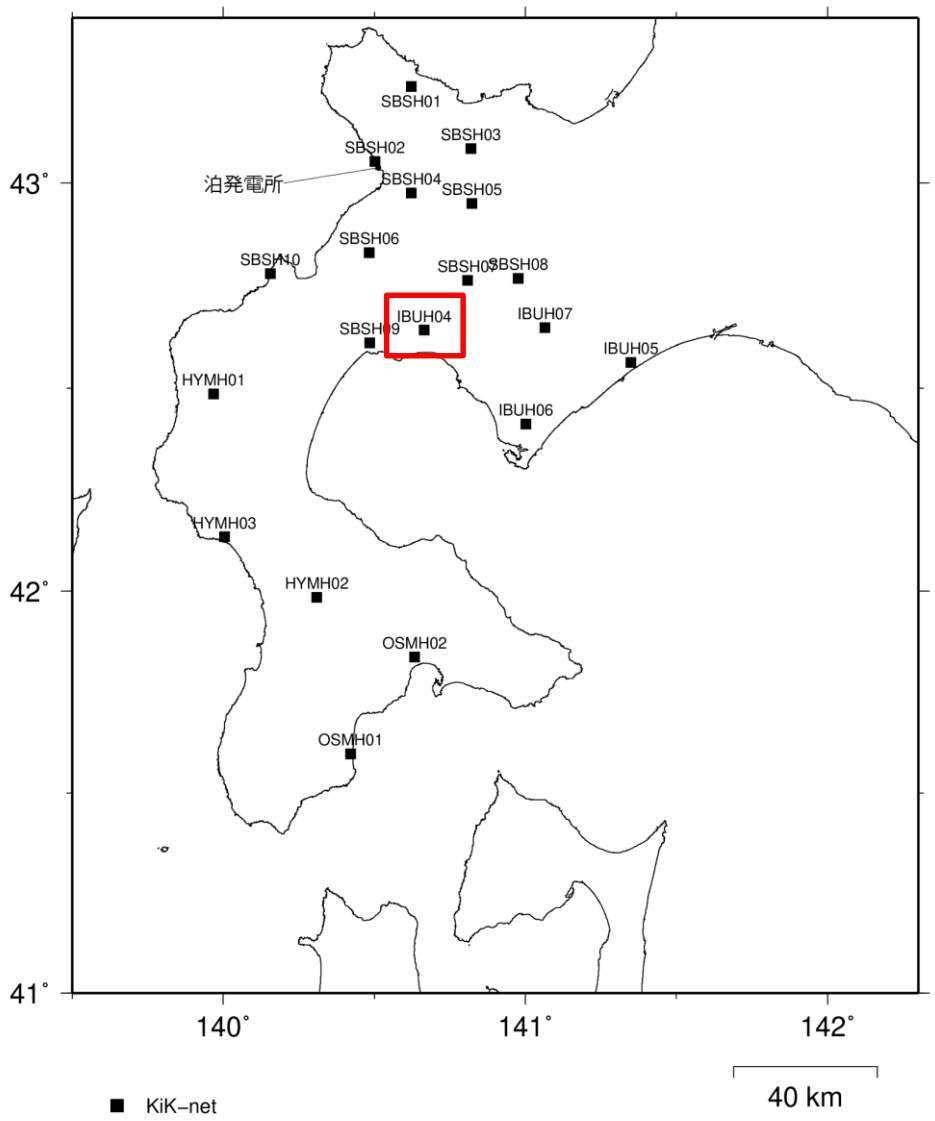

ボーリング柱状図（暫定版）

観測点名： 豊浦(とようら)
所 在 地 ： 北海道虻田郡豊浦町字新山梨394-3
緯　　度： 42° 38' 20.5"
孔口標高： +210m

観測点コード： IBUH04
経　　度： 140° 40' 7.00"
総掘進長： 105.50m

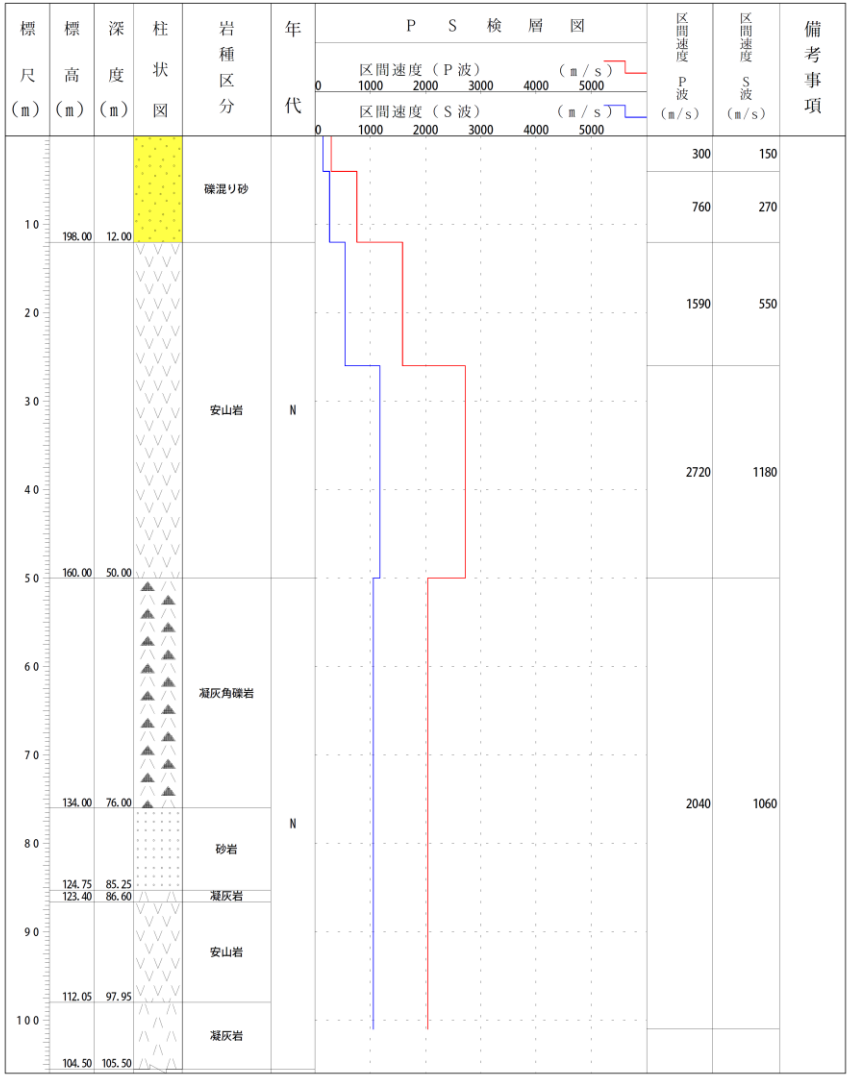

NIED 独立行政法人防災科学技術研究所
Copyright (c) National Research Institute for Earth Science and Disaster Prevention, All rights Reserved.

6. 北海道西部に位置するKiK-net観測点の地盤情報（IBUH05白老）

58

再掲（R4.5.13審査会合資料）

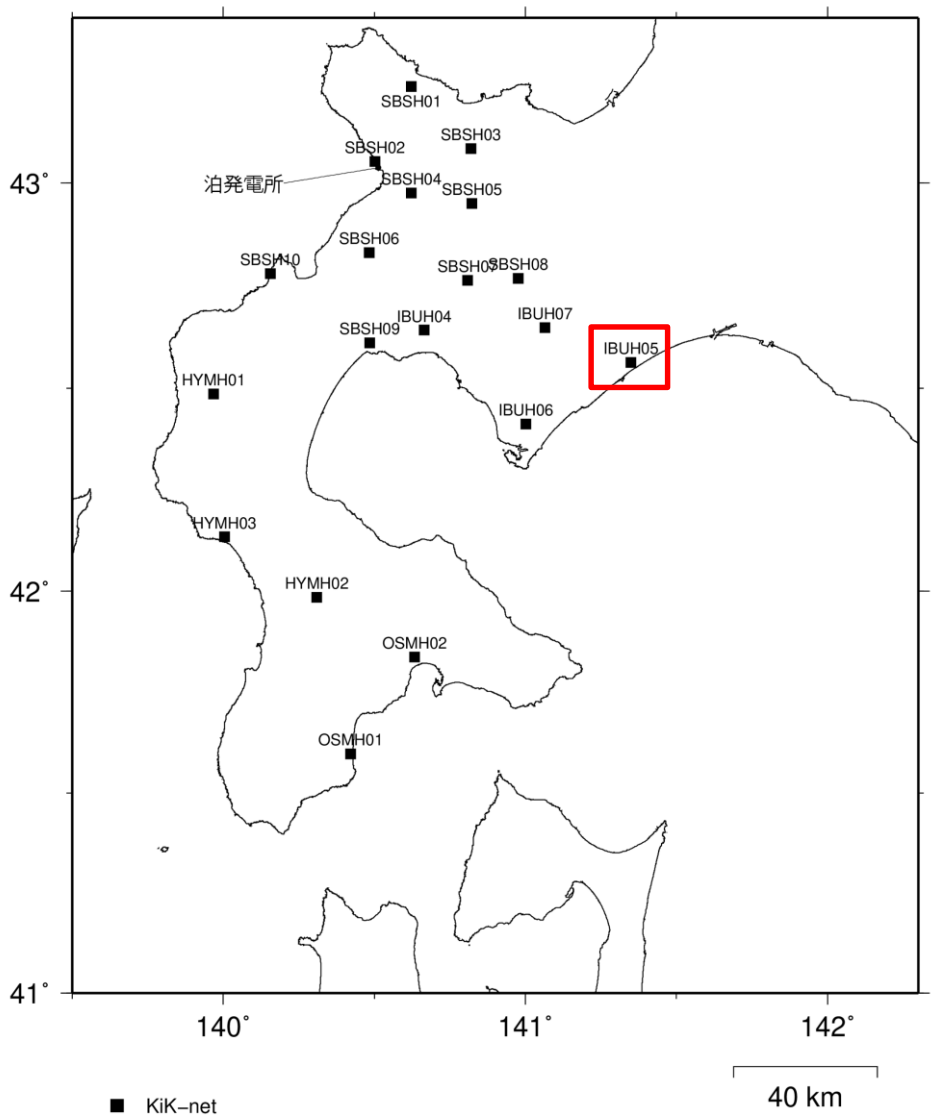

ボーリング柱状図（暫定版）

観測点名： 白老(しらおい)
所 在 地 ： 北海道白老郡白老町緑丘4丁目636
緯　　度： 42° 33’ 37.5”
孔口標高： +10m

観測点コード： IBUH05
経　　度： 141° 21’ 12 ”
総掘進長： 180.00m

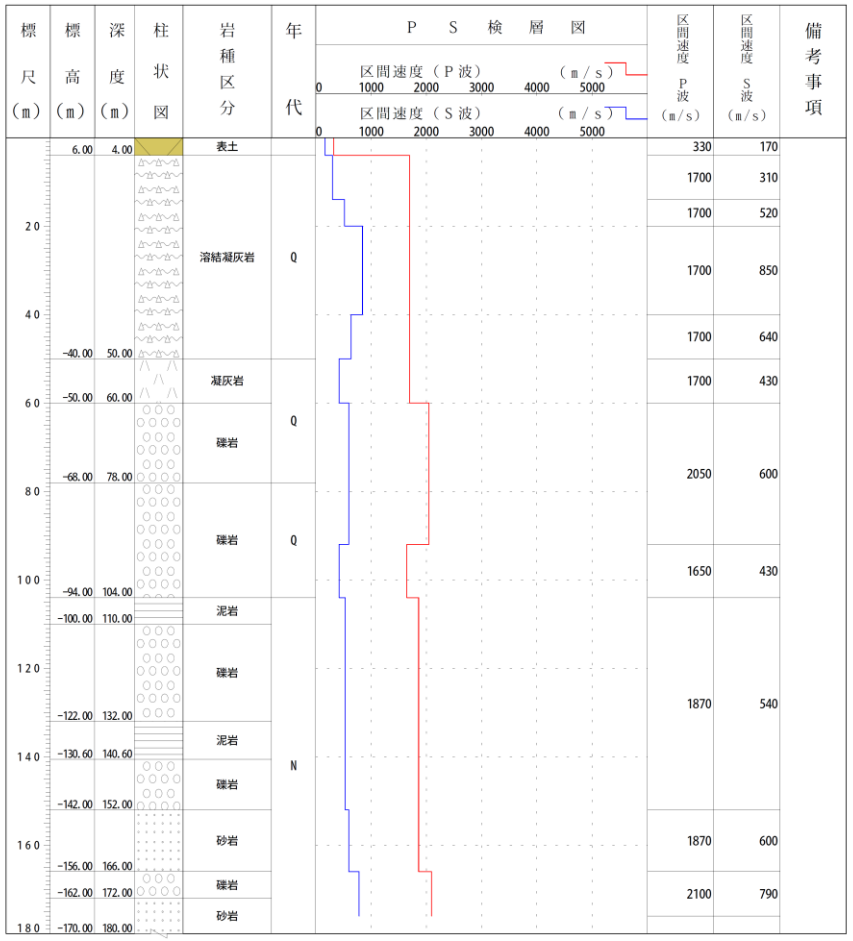

NIED 独立行政法人防災科学技術研究所
Copyright (c) National Research Institute for Earth Science and Disaster Prevention, All rights Reserved.

6. 北海道西部に位置するKiK-net観測点の地盤情報（IBUH06室蘭）

59

再掲（R4.5.13審査会合資料）

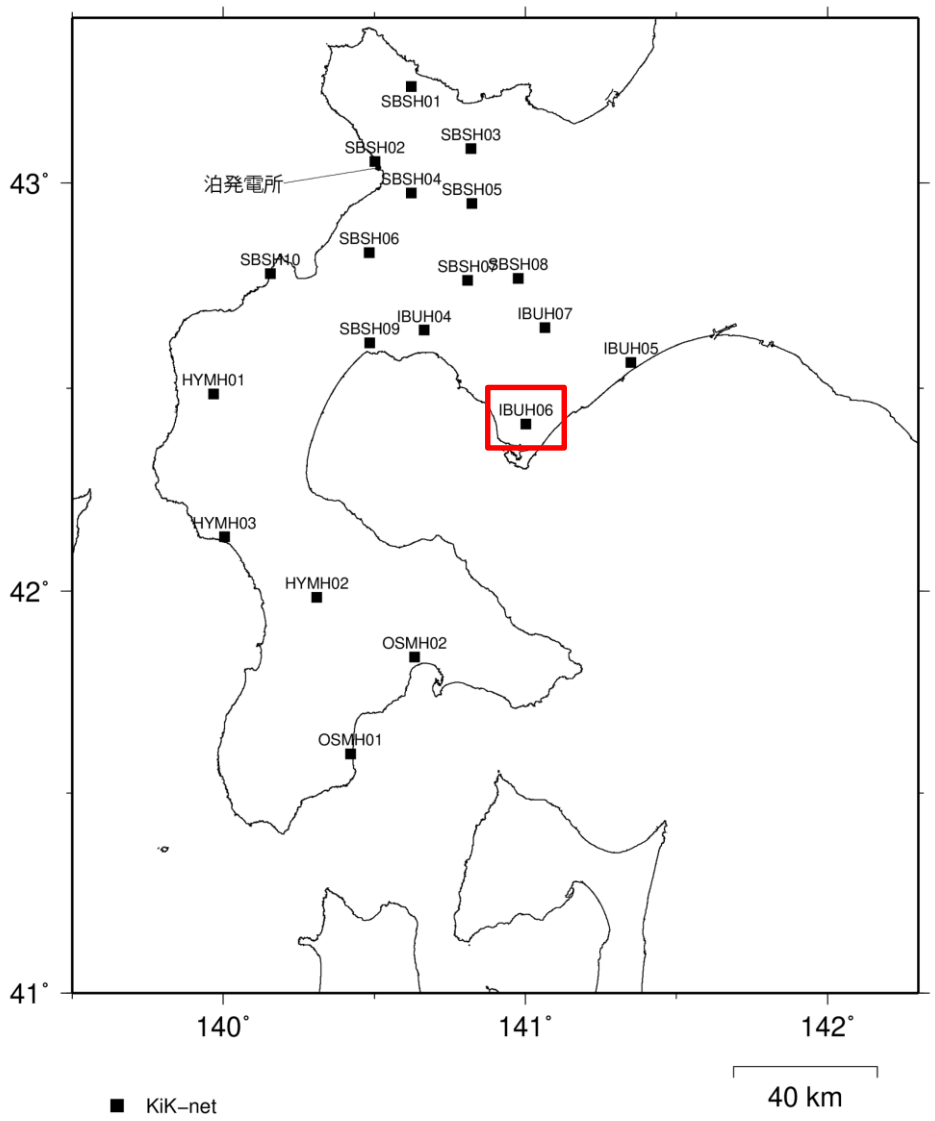

ボーリング柱状図（暫定版）

観測点名： 室蘭(むろらん)
所 在 地 ： 北海道室蘭市香川町224番1
緯　　度： 42° 24' 34"
孔口標高： +400m

観測点コード： IBUH06
経　　度： 141° 0' 19"
総掘進長： 565.00m

標尺（m）	標高（m）	深度（m）	柱状図	岩種区分	年代	P S 検 層 図	区間速度 P波（m/s）	区間速度 S波（m/s）	備考事項
						区間速度（P波）（m/s） 0 1000 2000 3000 4000 5000			
						区間速度（S波）（m/s） 0 1000 2000 3000 4000 5000			
							650	240	
							1600	340	
							2100	930	
80							2100	930	
				凝灰角礫岩	Q				
160							2900	1500	
	180.00	220.00							
240									
				凝灰質砂岩	N		2300	1000	
320									
400									
	-38.00	438.00							
480				凝灰角礫岩	N				
							3000	1500	
560	-165.00	565.00							

NIED 独立行政法人防災科学技術研究所
Copyright (c) National Research Institute for Earth Science and Disaster Prevention, All rights Reserved.

6. 北海道西部に位置するKiK-net観測点の地盤情報（IBUH07大滝）

再掲（R4.5.13審査会合資料）

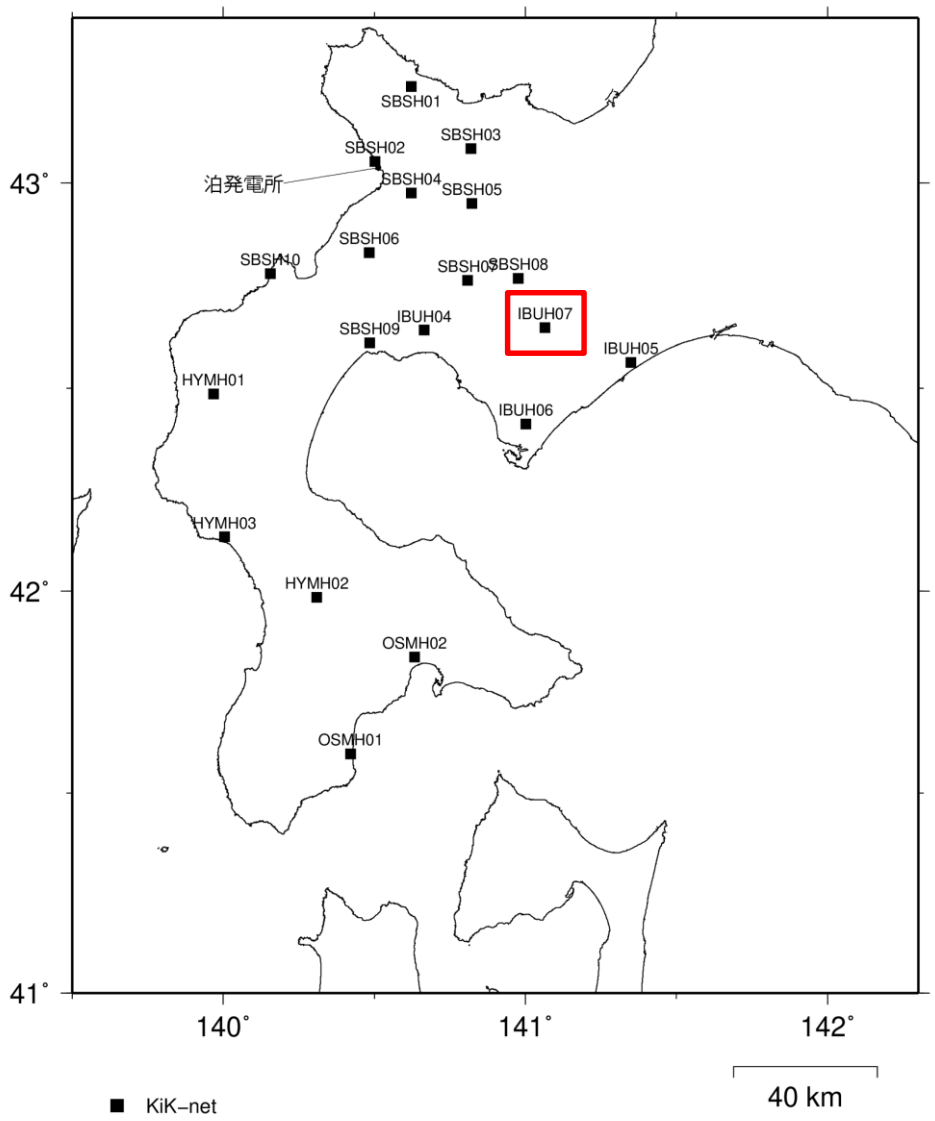

ボーリング柱状図（暫定版）

観測点名： 大滝(おおたき)
所 在 地 ： 北海道有珠郡大滝村字大成町１番地
緯　　度： 42° 38' 42.5"
孔口標高： +350m

観測点コード： IBUH07
経　　度： 141° 4' 4.5"
総掘進長： 203.00m

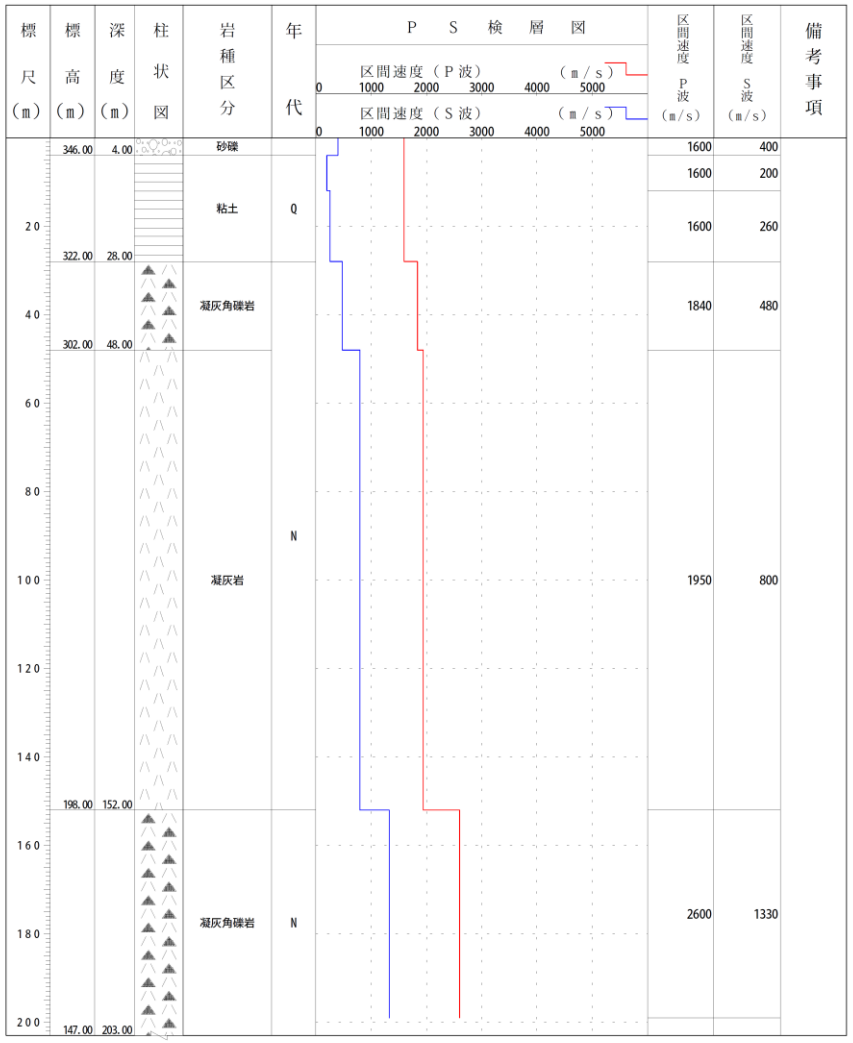

NIED 独立行政法人防災科学技術研究所
Copyright (c) National Research Institute for Earth Science and Disaster Prevention, All rights Reserved.

6. 北海道西部に位置するKiK-net観測点の地盤情報（HYMH01北檜山）

再掲（R4.5.13審査会合資料）

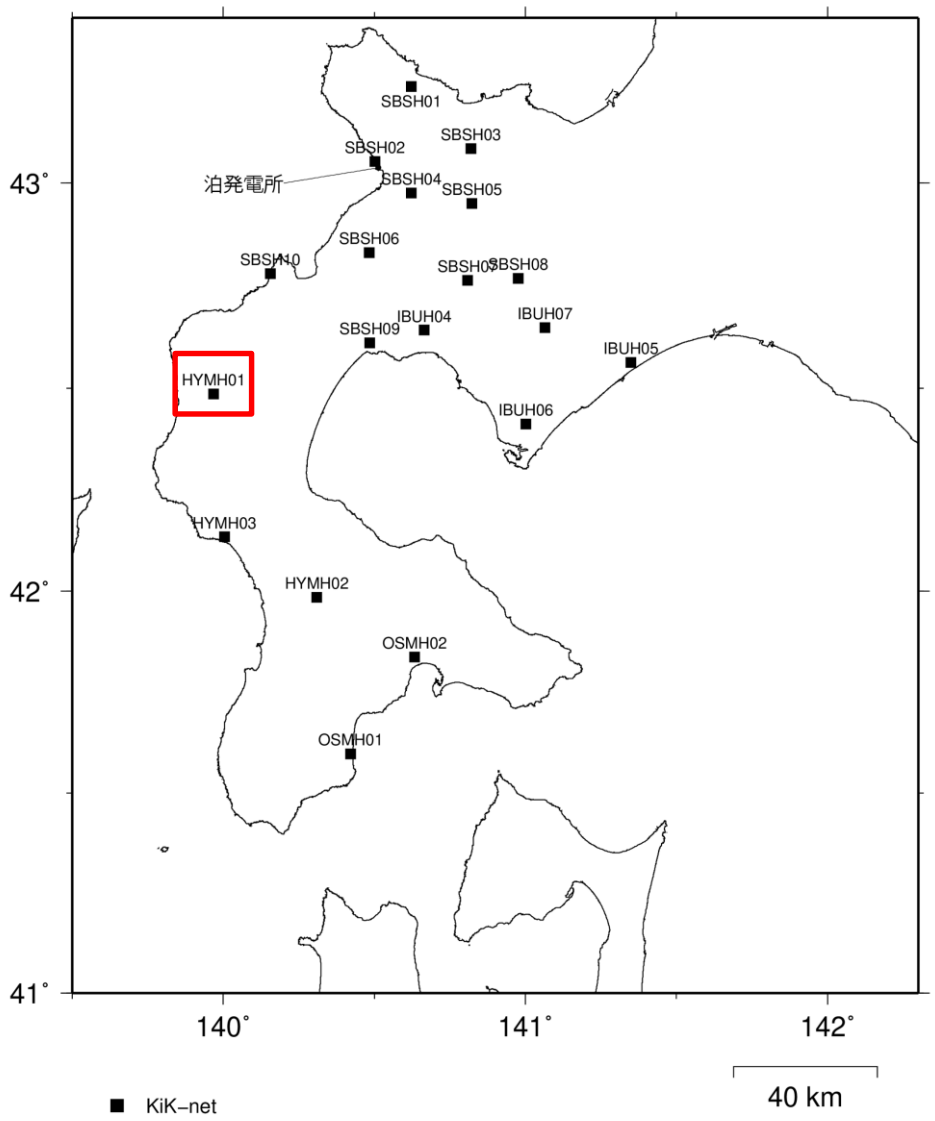

ボーリング柱状図（暫定版）

観測点名： 北檜山(きたひやま)
所 在 地 ： 北海道瀬棚郡北檜山町字小倉山567番地
緯　　度： 42° 28’ 57.5”
孔口標高： +164m
観測点コード： HYMH01
経　　度： 139° 58’ 17.0”
総掘進長： 115.00m

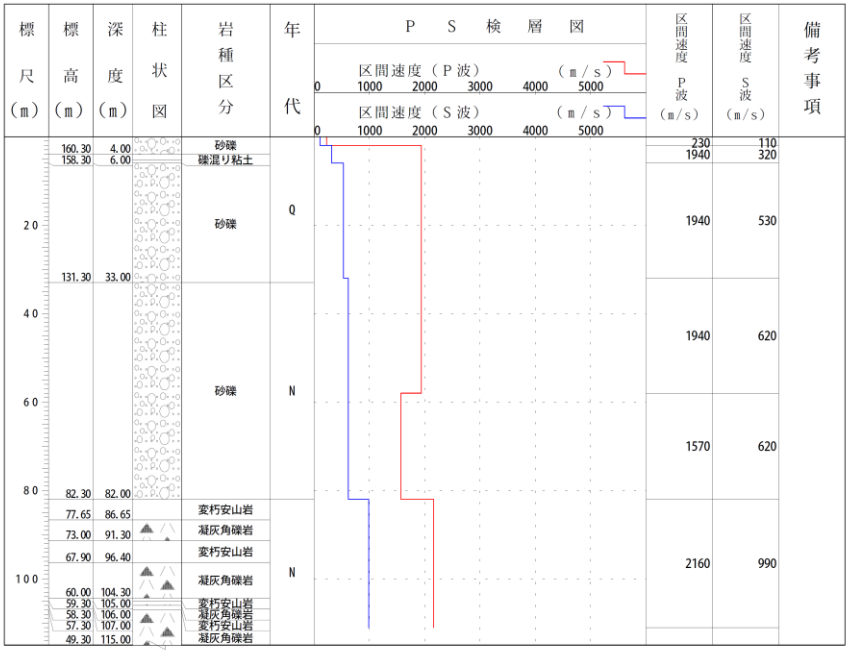

NIED 独立行政法人防災科学技術研究所
Copyright (c) National Research Institute for Earth Science and Disaster Prevention, All rights Reserved.

6. 北海道西部に位置するKiK-net観測点の地盤情報（HYMH02厚沢部）

再掲（R4.5.13審査会合資料）

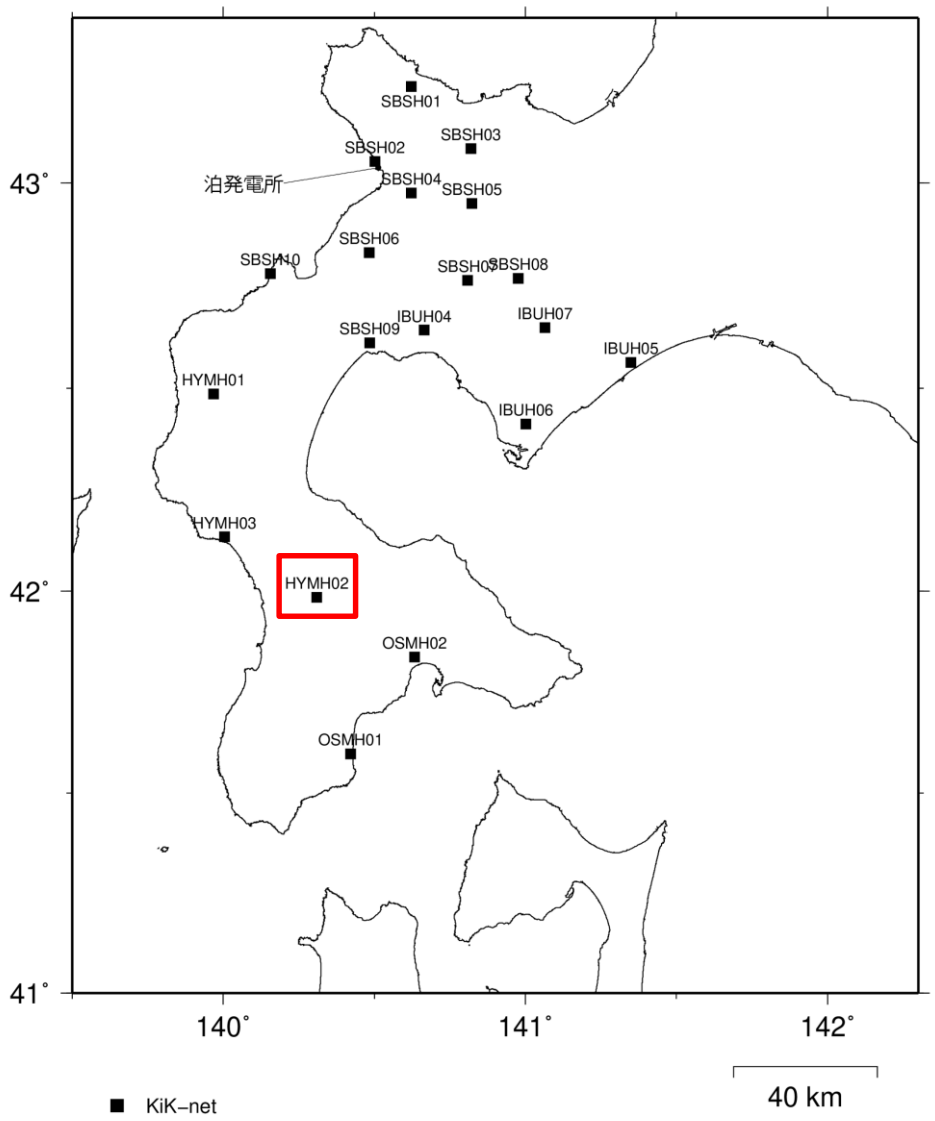



NIED 独立行政法人防災科学技術研究所
Copyright (c) National Research Institute for Earth Science and Disaster Prevention, All rights Reserved.

6. 北海道西部に位置するKiK-net観測点の地盤情報（HYMH03熊石）

63

再掲（R4.5.13審査会合資料）

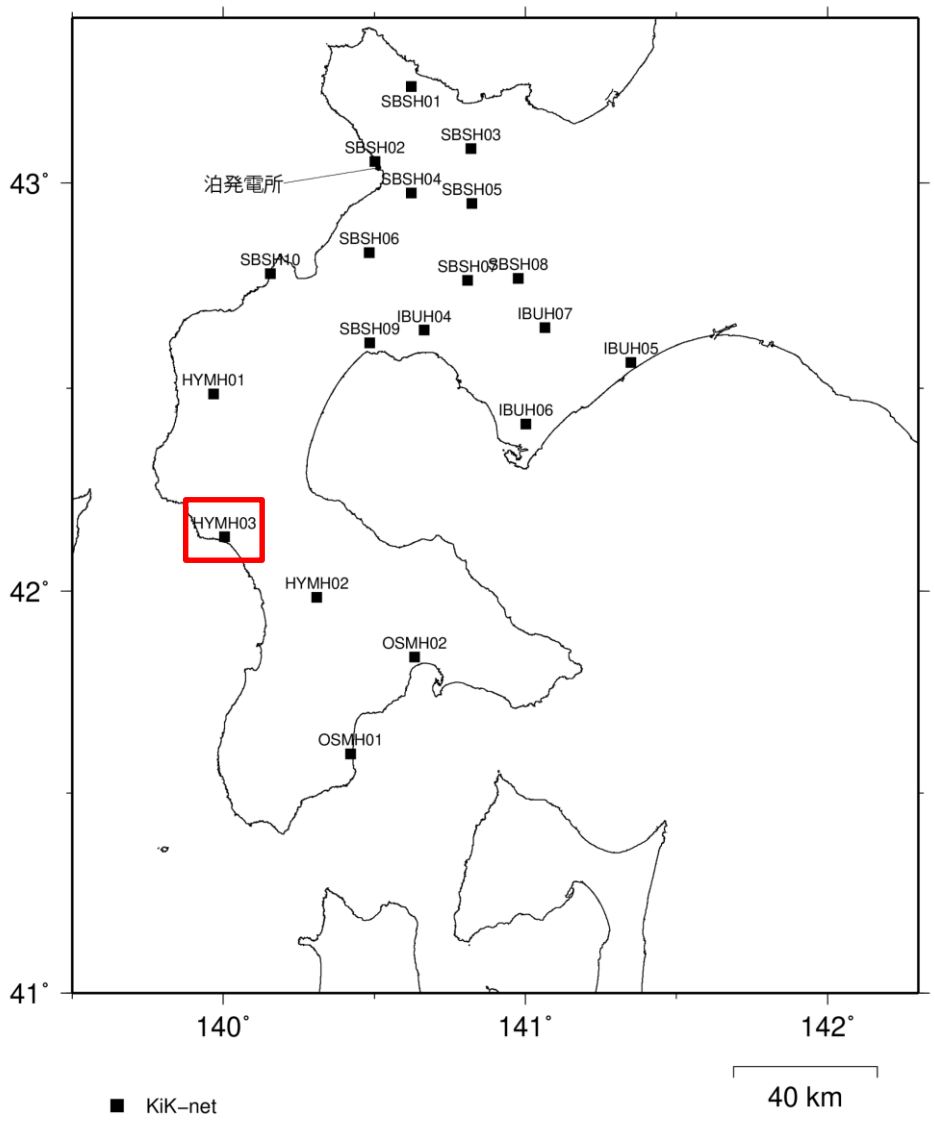

ボーリング柱状図（暫定版）

観測点名： 熊石（くまいし）
所在地： 北海道爾志郡熊石町字平331番地3
緯度： 42° 7' 55"
孔口標高： +74m
観測点コード： HYMH03
経度： 140° 0' 27"
総掘進長： 103.00m

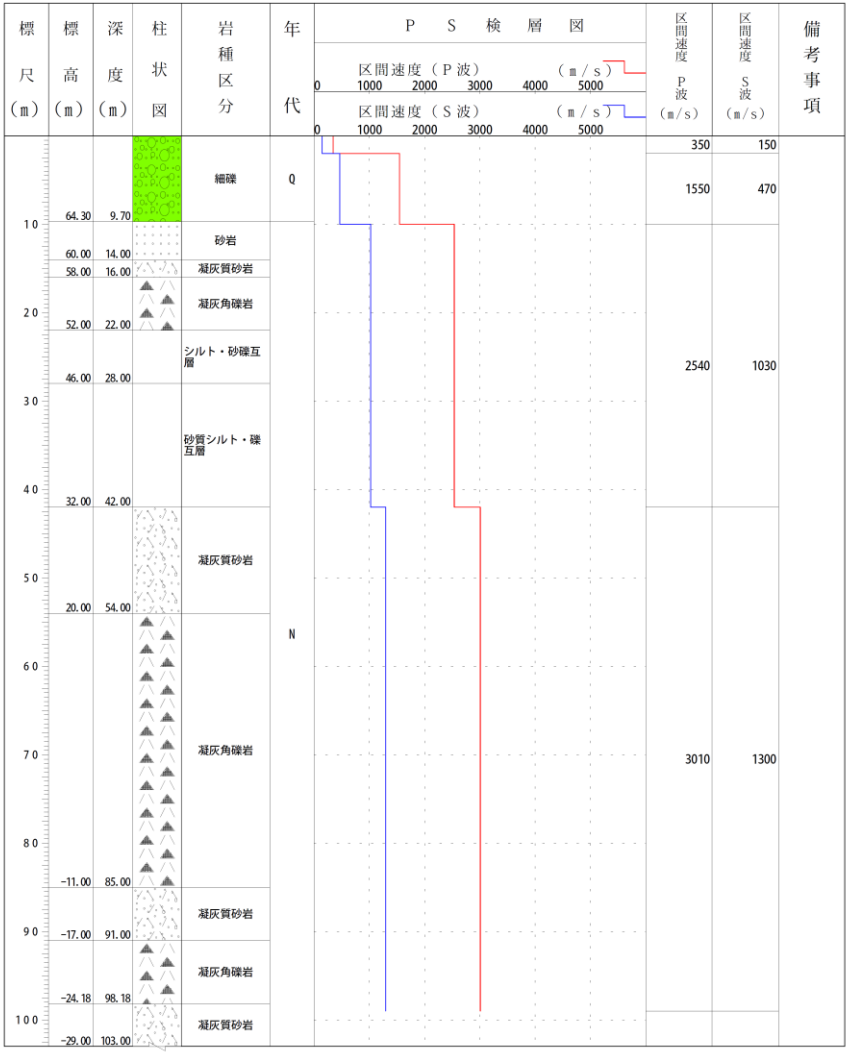

NIED 独立行政法人防災科学技術研究所
Copyright (c) National Research Institute for Earth Science and Disaster Prevention, All rights Reserved.

6. 北海道西部に位置するKiK-net観測点の地盤情報（OSMH01知内）

再掲（R4.5.13審査会合資料）

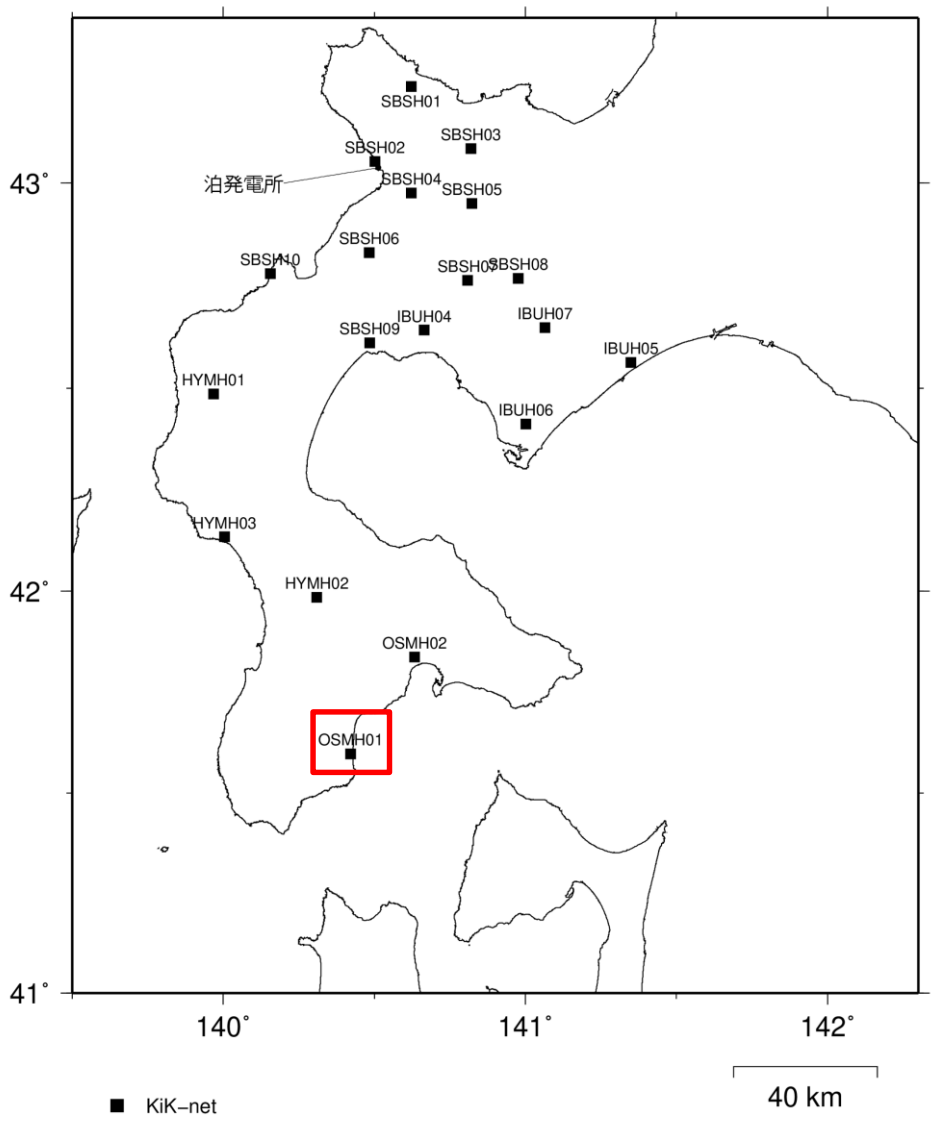

ボーリング柱状図（暫定版）

観測点名： 知内(しりうち)
所 在 地 ： 北海道上磯郡知内町字重内20番地の6
緯　　度： 41° 35’ 42.5”
孔口標高： +4m

観測点コード： OSMH01
経　　度： 140° 25’ 27 ”
総掘進長： 153.00m



NIED 独立行政法人防災科学技術研究所
Copyright (c) National Research Institute for Earth Science and Disaster Prevention, All rights Reserved.

6. 北海道西部に位置するKiK-net観測点の地盤情報（OSMH02上磯）

再掲（R4.5.13審査会合資料）

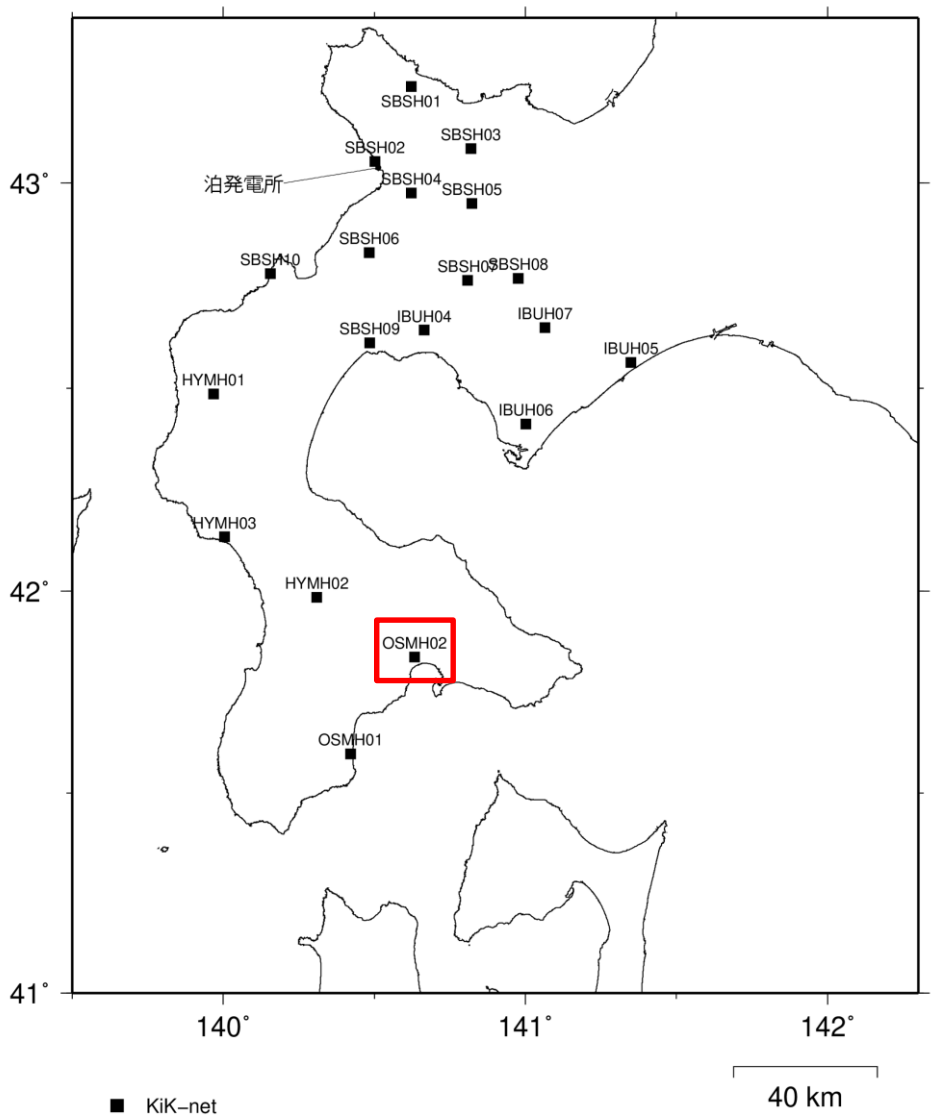

ボーリング柱状図（暫定版）

観測点名： 上磯(かみいそ)
所在地： 北海道上磯郡上磯町字大工川163、164
緯度： 41° 50' 5.50"
孔口標高： +12m
観測点コード： OSMH02
経度： 140° 38' 12.0"
総掘進長： 363.00m

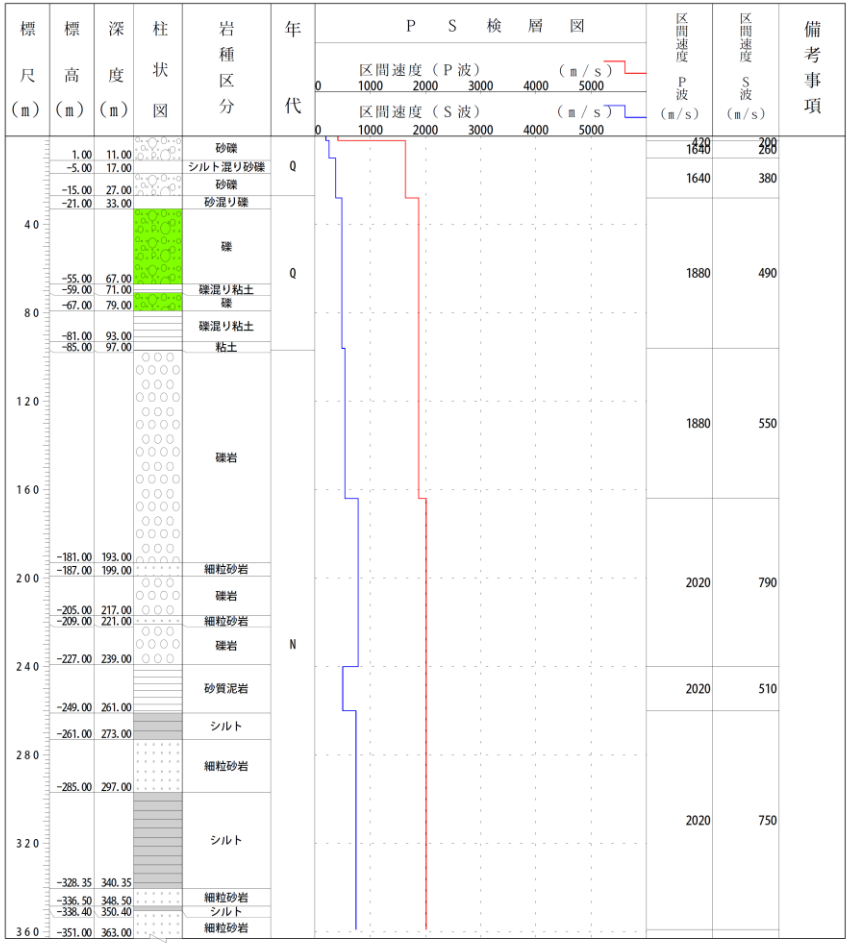

NIED 独立行政法人防災科学技術研究所
Copyright (c) National Research Institute for Earth Science and Disaster Prevention, All rights Reserved.

66

7. 北海道西部に位置するKiK-net観測点の観測記録一覧

7. 北海道西部に位置するKiK-net観測点の観測記録一覧（SBSH07真狩）

67

No.	地震発生時刻	震央地名	北緯(度分)		東経(度分)		震源深さ (km)	M	震央距離 (km)	最大加速度 (Gal)
1	2000/11/14 0:57:22.26	OFF NEMURO PENINSULA	42	25.96	144	56.47	41	6.1	341	1
2	2001/3/23 20:30:10.44	SE OFF ETOROFU	43	49.09	147	56.55	0	6.0	591	0.2
3	2001/4/3 4:54:19.16	E OFF AOMORI PREF	40	36.78	141	55.27	63	5.6	256	0.4
4	2001/4/27 2:48:58.16	OFF NEMURO PENINSULA	43	1.67	145	52.52	80	5.9	415	0.3
5	2001/5/25 9:40:52.89	SE OFF ETOROFU	44	18.97	148	48.80	30	6.9	669	0.4
6	2001/8/14 5:11:24.94	E OFF AOMORI PREF	40	59.73	142	26.19	38	6.4	238	2
7	2001/10/17 0:49:15.48	NW OFF SHAKOTAN PEN	43	3.63	139	11.58	32	4.7	136	0.4
8	2001/11/21 19:25:39.56	S OFF URAKAWA	42	0.66	142	35.41	60	4.6	169	0.2
9	2001/11/27 13:28:31.14	SHIRIBESHI REGION	43	2.30	141	1.69	1	3.8	35	3
10	2001/12/2 22:01:55.25	SOUTHERN IWATE PREF	39	23.90	141	15.79	122	6.4	376	2
11	2002/4/4 8:42:14.83	E OFF AOMORI PREF	41	28.42	142	0.53	59	5.4	174	0.5
12	2002/4/21 6:30:32.11	E OFF AOMORI PREF	41	34.09	142	5.57	65	4.8	170	0.3
13	2002/6/29 2:19:33.01	NEAR VLADIVOSTOK	43	30.23	131	23.54	589	7.0	770	1
14	2002/7/10 23:48:43.89	E OFF AOMORI PREF	41	41.40	142	15.19	55	4.8	169	0.2
15	2002/7/28 20:31:29.87	HIDAKA MOUNTAINS REGION	42	19.11	143	4.10	52	5.0	192	0.3
16	2002/8/25 3:40:53.92	OFF NEMURO PENINSULA	43	5.40	146	7.17	44	6.0	435	0.3
17	2002/8/29 18:04:08.86	S OFF URAKAWA	41	55.70	142	19.31	67	4.7	155	0.3
18	2002/10/14 23:12:43.45	E OFF AOMORI PREF	41	9.11	142	16.85	53	6.1	217	1
19	2002/11/3 12:37:43.62	KINKAZAN REGION	38	53.79	142	8.32	46	6.3	444	0.3
20	2002/11/17 13:53:56.11	SOUTHERN SEA OF OKHOTSK	47	7.66	146	49.64	496	7.0	679	0.5
21	2003/2/24 2:00:08.85	S OFF URAKAWA	41	56.16	142	26.45	65	4.7	163	0.4
22	2003/4/17 2:59:53.69	E OFF AOMORI PREF	40	57.64	142	20.51	40	5.6	237	0.4
23	2003/5/26 18:24:33.42	NORTHERN MIYAGI PREF	38	49.26	141	39.04	72	7.1	443	3
24	2003/7/20 2:25:17.55	TSUGARU STRAIT REGION	41	27.66	140	17.15	9	4.1	151	0.2
25	2003/7/26 7:13:31.52	NORTHERN MIYAGI PREF	38	24.30	141	10.26	12	6.4	485	0.3
26	2003/7/27 15:25:34.26	SOUTHERN SIBERIA	46	49.17	139	8.86	487	7.1	470	0.4
27	2003/8/13 10:18:55.43	HIDAKA MOUNTAINS REGION	42	39.01	142	30.08	25	4.2	139	0.2
28	2003/8/30 19:06:41.45	S OFF URAKAWA	41	48.94	142	40.26	55	5.4	186	0.2
29	2003/9/26 4:50:07.42	SE OFF TOKACHI	41	46.71	144	4.71	45	8.0	291	17
30	2003/9/26 5:10:04.53	SE OFF ERIMOMISAKI	41	45.90	143	47.35	29	5.8	270	0.3
31	2003/9/26 5:57:14.41	SE OFF ERIMOMISAKI	41	42.28	143	47.37	40	5.6	273	0.4
32	2003/9/26 6:08:01.84	SE OFF ERIMOMISAKI	41	42.59	143	41.49	21	7.1	265	7
33	2003/9/26 15:26:58.10	SE OFF TOKACHI	42	11.33	144	46.58	27	6.1	332	1
34	2003/9/27 5:38:22.31	SE OFF TOKACHI	42	1.55	144	43.68	34	6.0	333	0.3
35	2003/9/28 7:23:24.53	HIDAKA REGION	42	11.46	142	58.14	51	5.2	189	0.2
36	2003/9/29 11:36:55.06	SE OFF TOKACHI	42	21.58	144	33.18	43	6.5	311	1
37	2003/9/29 23:22:15.84	SE OFF TOKACHI	42	4.99	144	28.86	39	5.7	312	0.4
38	2003/10/7 1:27:54.53	S OFF URAKAWA	41	58.19	142	32.34	64	4.5	168	0.4
39	2003/10/8 18:06:56.79	SE OFF TOKACHI	42	33.92	144	40.19	51	6.4	317	1
40	2003/10/8 22:32:10.80	SE OFF TOKACHI	42	16.20	144	48.14	28	5.7	333	0.3
41	2003/10/11 9:08:48.15	SE OFF TOKACHI	41	51.83	144	26.39	28	6.1	316	0.4
42	2003/10/12 3:26:19.70	SE OFF TOKACHI	41	45.60	143	49.27	48	5.5	272	0.3
43	2003/10/31 10:06:30.67	SE OFF MIYAGI PREF	37	49.93	142	41.76	33	6.8	571	0.4
44	2003/11/14 7:39:20.46	S OFF URAKAWA	41	50.20	142	11.87	70	4.8	154	0.3
45	2003/11/24 21:18:17.69	HIDAKA MOUNTAINS REGION	42	19.02	143	0.15	52	5.3	187	1
46	2003/12/12 10:46:19.27	HIDAKA MOUNTAINS REGION	42	29.09	143	1.86	59	5.0	185	0.2
47	2003/12/22 17:47:07.87	SE OFF TOKACHI	42	20.00	144	41.54	34	5.7	323	0.3
48	2004/4/12 3:06:12.69	OFF NEMURO PENINSULA	42	49.93	144	59.65	47	5.8	342	0.3
49	2004/5/6 22:43:13.10	OFF NEMURO PENINSULA	42	28.55	145	7.02	43	5.7	355	0.3
50	2004/6/11 3:12:10.10	HIDAKA MOUNTAINS REGION	42	19.30	143	7.85	48	5.2	197	1
51	2004/7/4 21:31:13.98	S OFF URAKAWA	42	2.99	142	29.08	62	4.9	159	1
52	2004/7/20 5:58:40.27	HIDAKA MOUNTAINS REGION	42	31.81	143	5.83	98	5.0	189	0.3
53	2004/8/10 15:13:30.98	E OFF IWATE PREF	39	40.44	142	7.93	48	5.8	361	0.3
54	2004/9/5 3:25:29.79	S OFF URAKAWA	41	55.84	142	17.85	69	4.5	154	0.2
55	2004/9/9 23:36:55.04	S OFF URAKAWA	41	56.08	142	18.84	68	4.6	154	0.2
56	2004/9/10 13:22:11.33	HIDAKA MOUNTAINS REGION	42	21.39	143	6.14	51	5.1	194	0.4
57	2004/9/22 20:03:52.19	E OFF AOMORI PREF	41	22.64	141	33.78	109	4.8	166	0.3
58	2004/11/11 19:02:46.17	SE OFF TOKACHI	42	4.82	144	29.13	39	6.3	312	1
59	2004/11/15 3:44:13.87	SE OFF TOKACHI	41	44.31	144	13.77	30	5.7	304	0.3

No.	地震発生時刻	震央地名	北緯(度分)		東経(度分)		震源深さ (km)	M	震央距離 (km)	最大加速度 (Gal)
60	2004/11/27 7:42:37.55	HIDAKA MOUNTAINS REGION	42	19.55	143	4.81	51	5.6	193	0.5
61	2004/11/29 3:32:14.53	OFF NEMURO PENINSULA	42	56.76	145	16.53	48	7.1	366	4
62	2004/12/6 4:45:30.82	E OFF AOMORI PREF	41	29.47	142	3.41	65	4.6	175	0.3
63	2004/12/6 23:15:11.81	OFF NEMURO PENINSULA	42	50.86	145	20.57	46	6.9	371	4
64	2004/12/14 14:56:10.54	RUMOI REGION	44	4.60	141	41.97	9	6.1	163	3
65	2004/12/14 15:01:18.07	RUMOI REGION	44	4.98	141	42.99	9	4.7	164	0.4
66	2004/12/14 17:54:46.92	RUMOI REGION	44	5.55	141	39.19	7	4.8	163	2
67	2004/12/22 0:34:28.20	OFF NEMURO PENINSULA	42	55.60	145	30.54	45	5.7	385	0.3
68	2005/1/6 22:00:38.97	E OFF AOMORI PREF	41	27.44	142	6.24	61	5.3	180	0.3
69	2005/1/18 23:09:06.65	OFF NEMURO PENINSULA	42	52.54	145	0.44	50	6.4	344	1
70	2005/1/31 18:39:48.38	SE OFF TOKACHI	41	45.84	143	49.09	48	5.4	272	0.3
71	2005/2/26 21:37:38.45	E OFF AOMORI PREF	40	41.12	142	35.77	45	5.7	275	0.5
72	2005/3/18 9:38:28.14	NW OFF HOKKAIDO	44	14.02	141	6.55	0	5.0	165	0.5
73	2005/6/3 1:32:09.88	E OFF AOMORI PREF	41	29.59	142	0.20	63	4.3	172	0.4
74	2005/8/16 11:46:25.74	E OFF MIYAGI PREF	38	8.97	142	16.67	42	7.2	527	2
75	2005/8/24 19:15:29.62	FAR E OFF MIYAGI PREF	38	26.67	143	5.10	14	6.3	517	0.3
76	2005/8/31 3:10:40.29	FAR E OFF MIYAGI PREF	38	24.69	143	28.83	22	6.3	533	0.2
77	2005/10/23 19:08:13.74	SEA OF JAPAN	37	21.10	134	45.31	411	6.1	792	0.2
78	2005/11/15 6:38:51.38	FAR E OFF NORTH HONSHU	38	1.63	144	56.68	45	7.2	632	1
79	2005/12/2 22:13:07.90	E OFF MIYAGI PREF	38	4.36	142	21.21	40	6.6	537	0.3
80	2005/12/13 6:01:37.58	NW OFF SHAKOTAN PEN	43	12.51	139	24.84	29	5.5	124	1
81	2006/4/13 13:27:22.93	S OFF URAKAWA	41	45.36	142	53.63	43	5.3	205	0.3
82	2006/4/26 23:10:36.97	S OFF URAKAWA	42	1.97	142	35.60	61	4.6	168	0.2
83	2006/6/12 8:04:19.53	E OFF AOMORI PREF	41	29.93	142	2.18	72	4.4	173	0.4
84	2006/11/1 23:21:37.24	HIDAKA MOUNTAINS REGION	42	19.82	143	7.24	49	4.8	196	0.4
85	2007/1/13 13:23:13.05	FAR FIELD	46	56.27	155	3.13	30	8.2	1216	0.5
86	2007/2/17 9:02:56.63	SE OFF ERIMOMISAKI	41	43.91	143	43.36	40	6.2	266	1
87	2007/3/9 12:22:42.90	NEAR VLADIVOSTOK	43	0.87	134	17.39	501	6.2	533	0.2
88	2007/3/18 10:25:22.69	SE OFF TOKACHI	42	3.35	144	10.58	59	5.6	288	0.3
89	2007/4/19 0:07:31.07	ISHIKARI DEPRESSION	42	40.24	141	56.80	126	5.6	94	1
90	2007/4/23 17:27:21.01	RUMOI REGION	44	5.94	141	42.40	10	4.6	165	0.2
91	2007/5/7 23:09:37.48	S OFF URAKAWA	41	53.36	142	29.77	64	4.3	170	0.3
92	2007/5/19 0:59:57.54	E OFF AOMORI PREF	41	33.77	142	3.17	68	5.3	168	0.4
93	2007/6/23 7:20:04.28	HIDAKA REGION	42	32.32	142	11.08	125	4.9	116	0.4
94	2007/7/10 13:15:25.71	SW OFF HOKKAIDO	41	51.53	139	29.08	15	4.5	148	0.4
95	2007/7/16 23:17:36.96	NW OFF KINKI DISTRICT	36	51.96	135	6.27	374	6.7	816	0.4
96	2007/11/26 22:51:37.56	E OFF FUKUSHIMA PREF	37	18.24	141	45.41	44	6.0	612	0.2
97	2007/11/27 19:22:01.41	S OFF URAKAWA	41	55.03	142	19.31	73	4.3	156	0.2
98	2008/1/13 2:11:04.40	OSHIMA PEN REG HOKKAIDO	42	26.19	140	15.47	11	4.1	58	1
99	2008/1/23 4:34:46.08	HIDAKA MOUNTAINS REGION	42	19.30	143	3.62	50	4.9	191	0.3
100	2008/4/17 4:19:36.80	SOUTHERN AKITA PREF	39	2.51	140	14.07	166	5.8	416	0.1
101	2008/4/29 14:26:05.32	E OFF AOMORI PREF	41	27.78	142	6.50	62	5.7	180	2
102	2008/5/8 1:02:00.30	FAR E OFF IBARAKI PREF	36	13.87	141	56.92	60	6.4	732	0.2
103	2008/5/8 1:45:18.77	FAR E OFF IBARAKI PREF	36	13.69	141	36.46	51	7.0	729	1
104	2008/5/10 9:00:53.92	E OFF AOMORI PREF	41	27.34	142	4.97	62	4.8	179	0.2
105	2008/6/5 2:03:06.08	SW OFF HOKKAIDO	41	31.59	139	13.28	201	5.7	190	0.2
106	2008/6/14 8:43:45.36	SOUTHERN IWATE PREF	39	1.79	140	52.84	8	7.2	415	1
107	2008/6/26 8:37:11.17	S OFF URAKAWA	41	49.54	142	40.36	55	5.4	186	0.3
108	2008/7/19 11:39:28.69	E OFF FUKUSHIMA PREF	37	31.25	142	15.87	32	6.9	595	0.4
109	2008/7/21 20:30:26.66	E OFF FUKUSHIMA PREF	37	8.19	142	20.47	27	6.1	638	0.1
110	2008/7/24 0:26:19.69	NORTHERN IWATE PREF	39	43.92	141	38.12	108	6.8	344	3
111	2008/7/24 11:27:53.96	NORTHERN IWATE PREF	39	37.20	141	31.31	112	4.8	354	0.1
112	2008/8/9 0:53:10.80	E OFF AOMORI PREF	41	8.56	142	17.08	51	5.4	218	0.3
113	2008/8/9 9:54:35.74	S OFF URAKAWA	41	58.35	142	32.19	65	4.5	167	0.3
114	2008/9/1 14:41:16.54	ISHIKARI DEPRESSION	42	35.40	141	43.65	133	4.5	78	0.3
115	2008/9/11 9:20:51.35	SE OFF TOKACHI	41	46.53	144	9.09	31	7.1	297	5
116	2008/9/18 18:29:58.68	NE OFF HOKKAIDO	45	56.51	143	38.21	348	5.4	419	0.2
117	2008/9/22 16:31:58.54	TSUGARU STRAIT REGION	41	32.28	140	33.93	152	5.6	138	0.2
118	2008/10/4 4:22:57.22	S OFF URAKAWA	41	54.50	142	20.94	68	4.0	159	0.1

7. 北海道西部に位置するKiK-net観測点の観測記録一覧（SBSH07真狩）

68

No.	地震発生時刻	震央地名	北緯(度分)		東経(度分)		震源深さ (km)	M	震央距離 (km)	最大加速度 (Gal)
119	2009/2/1 6:51:51.89	E OFF IBARAKI PREF	36	43.02	141	16.76	47	5.8	672	0.1
120	2009/2/4 2:01:57.69	SW OFF HOKKAIDO	41	32.83	139	57.38	10	3.9	152	0.2
121	2009/2/15 18:24:32.25	NE OFF IWATE PREF	40	15.01	142	25.41	36	5.9	310	0.5
122	2009/2/28 9:35:55.09	HIDAKA REGION	42	35.04	142	11.30	113	5.3	115	1
123	2009/3/7 23:33:04.71	SE OFF TOKACHI	41	47.72	143	49.35	39	5.4	271	0.2
124	2009/4/5 17:00:25.71	HIDAKA MOUNTAINS REGION	42	18.92	143	0.20	54	4.8	187	0.1
125	2009/4/7 13:23:30.11	KURILE ISLANDS REGION	46	0.41	152	11.56	30	6.7	975	0.2
126	2009/4/19 4:17:55.52	KURILE ISLANDS REGION	45	59.49	152	4.43	30	6.5	966	0.2
127	2009/5/10 11:30:08.31	HIDAKA REGION	42	25.34	142	25.44	102	4.2	138	0.2
128	2009/5/26 19:31:19.79	S OFF URAKAWA	41	55.74	142	21.14	70	4.7	157	0.4
129	2009/6/5 12:30:33.80	SE OFF ERIMOMISAKI	41	48.74	143	37.22	31	6.4	255	1
130	2009/7/11 0:01:37.01	S OFF TOMAKOMAI	42	29.28	141	22.67	134	4.7	56	0.3
131	2009/8/9 19:55:52.13	FAR S OFF TOKAI DISTRICT	33	7.68	138	24.24	333	6.8	1090	0.2
132	2009/8/24 14:26:16.69	TSUGARU PENINSULA REGION	41	3.66	140	14.63	172	5.4	195	0.2
133	2009/9/8 1:24:26.62	HIDAKA REGION	42	11.58	142	58.32	51	4.8	189	0.2
134	2009/10/5 9:35:12.73	S OFF TOMAKOMAI	42	27.24	141	33.52	20	4.7	70	1
135	2009/10/10 17:42:48.49	E OFF AOMORI PREF	41	43.20	142	13.52	92	5.1	165	1
136	2009/11/10 3:01:51.40	S OFF URAKAWA	41	55.22	142	18.66	69	4.4	155	0.1
137	2009/12/24 9:23:35.57	SEA OF JAPAN	42	7.01	135	2.89	387	6.1	479	1
138	2009/12/30 4:23:03.44	S OFF URAKAWA	41	50.28	142	12.17	72	4.8	154	0.2
139	2010/1/15 3:46:25.57	HIDAKA MOUNTAINS REGION	42	21.16	143	7.08	51	5.0	195	1
140	2010/1/24 16:19:05.65	E OFF AOMORI PREF	41	12.59	141	38.71	14	4.5	186	0.4
141	2010/2/18 10:13:16.47	NEAR VLADIVOSTOK	42	37.22	131	3.81	619	6.8	798	1
142	2010/3/14 10:59:19.08	S OFF TOMAKOMAI	41	58.69	141	19.45	94	4.3	97	0.1
143	2010/3/14 17:08:04.18	E OFF FUKUSHIMA PREF	37	43.45	141	49.08	40	6.7	566	0.4
144	2010/3/30 10:02:51.11	EASTERN SEA OF JAPAN	43	11.50	138	34.70	25	5.8	188	1
145	2010/6/13 12:32:57.02	E OFF FUKUSHIMA PREF	37	23.76	141	47.74	40	6.2	602	0.2
146	2010/6/19 19:00:49.50	E OFF AOMORI PREF	41	18.41	142	39.97	33	4.9	223	0.3
147	2010/6/28 6:03:25.38	E OFF AOMORI PREF	41	37.56	141	49.99	57	5.1	152	1
148	2010/7/5 6:55:52.36	E OFF IWATE PREF	39	39.43	142	39.17	34	6.4	378	1
149	2010/8/10 14:50:34.64	FAR E OFF SANRIKU	39	20.92	143	29.68	30	6.3	441	1
150	2010/8/14 9:11:00.57	SHIRIBESHI REGION	42	43.08	140	50.63	4	2.5	6	4
151	2010/9/13 14:47:48.01	E OFF AOMORI PREF	41	27.36	142	7.31	63	5.8	181	1
152	2010/10/14 22:58:55.50	HIDAKA MOUNTAINS REGION	42	18.77	143	4.17	53	5.5	192	1
153	2010/11/4 5:33:48.14	S OFF URAKAWA	42	12.55	142	29.88	36	4.4	152	0.2
154	2010/11/30 12:24:39.47	W OFF OGASAWARA	28	21.50	139	35.33	494	7.1	1602	0.2
155	2010/12/2 6:44:02.54	ISHIKARI DEPRESSION	42	58.67	141	26.46	3	4.6	57	1
156	2010/12/6 16:30:29.85	E OFF AOMORI PREF	40	47.95	143	13.10	7	5.8	296	0.4
157	2010/12/22 2:19:37.23	NEAR CHICHIJIMA ISLAND	27	3.12	143	56.10	8	7.8	1766	0.2
158	2011/3/9 11:45:12.97	FAR E OFF MIYAGI PREF	38	19.71	143	16.79	8	7.3	535	2
159	2011/3/9 11:57:10.73	FAR E OFF MIYAGI PREF	38	19.34	143	23.84	12	6.2	540	0.2
160	2011/3/10 3:16:14.18	FAR E OFF MIYAGI PREF	38	16.27	142	52.73	29	6.4	529	0.2
161	2011/3/10 6:23:59.75	FAR E OFF MIYAGI PREF	38	10.33	143	2.69	9	6.8	544	1
162	2011/3/11 14:46:18.12	FAR E OFF MIYAGI PREF	38	6.21	142	51.66	24	9.0	546	6
163	2011/3/11 15:08:53.46	E OFF IWATE PREF	39	49.24	142	46.01	32	7.4	366	3
164	2011/3/11 15:25:44.33	FAR E OFF NORTH HONSHU	37	54.86	144	45.06	11	7.5	634	2
165	2011/3/11 16:28:59.83	E OFF IWATE PREF	39	1.35	142	18.67	17	6.6	434	1
166	2011/3/11 17:40:54.53	E OFF FUKUSHIMA PREF	37	25.44	141	16.39	30	6.0	594	0.1
167	2011/3/11 20:36:39.99	E OFF IWATE PREF	39	13.81	142	34.72	24	6.7	420	1
168	2011/3/12 4:46:46.19	W OFF AKITA PREF	40	23.65	139	5.34	4	6.4	300	1
169	2011/3/12 19:53:28.46	E OFF MIYAGI PREF	38	59.88	142	32.26	20	5.8	443	0.2
170	2011/3/12 22:15:41.76	E OFF FUKUSHIMA PREF	37	11.85	141	25.58	40	6.2	620	0.3
171	2011/3/12 23:43:05.97	E OFF IWATE PREF	39	28.22	142	41.73	9	5.9	399	0.5
172	2011/3/17 13:13:57.35	NE OFF IWATE PREF	40	7.58	142	24.69	31	5.9	322	1
173	2011/3/17 21:54:53.66	E OFF IBARAKI PREF	36	44.26	141	18.56	47	5.7	670	0.2
174	2011/3/20 21:03:47.52	E OFF IWATE PREF	39	20.66	142	2.90	48	5.9	394	0.2
175	2011/3/24 17:20:58.62	E OFF IWATE PREF	39	4.60	142	21.46	34	6.2	430	0.1
176	2011/3/25 20:36:24.28	E OFF MIYAGI PREF	38	43.75	142	6.43	45	6.3	461	0.2
177	2011/3/29 19:54:30.44	SE OFF MIYAGI PREF	37	24.52	142	28.18	13	6.6	611	0.3

No.	地震発生時刻	震央地名	北緯(度分)		東経(度分)		震源深さ (km)	M	震央距離 (km)	最大加速度 (Gal)
178	2011/3/31 16:15:29.67	KINKAZAN REGION	38	52.34	142	5.06	47	6.1	445	0.5
179	2011/4/1 20:57:54.60	E OFF IWATE PREF	39	20.18	142	9.97	45	6.0	397	0.4
180	2011/4/7 23:32:43.46	E OFF MIYAGI PREF	38	12.25	141	55.21	66	7.2	515	2
181	2011/4/11 17:16:12.02	EASTERN FUKUSHIMA PREF	36	56.74	140	40.36	6	7.0	646	1
182	2011/4/14 4:57:18.53	FAR E OFF SANRIKU	39	38.89	143	48.53	0	6.3	428	0.3
183	2011/4/26 8:26:34.12	S OFF URAKAWA	42	1.41	142	35.56	61	4.6	168	0.2
184	2011/5/5 23:58:19.13	FAR E OFF NORTH HONSHU	38	12.73	144	7.14	42	6.1	578	0.3
185	2011/5/8 5:52:20.34	NE OFF IWATE PREF	40	14.69	142	30.06	34	5.7	313	0.1
186	2011/5/24 12:40:50.04	FAR E OFF SANRIKU	39	47.00	143	29.25	27	5.8	400	0.2
187	2011/6/3 9:05:02.77	FAR E OFF NORTH HONSHU	37	18.15	143	49.99	57	6.1	659	0.2
188	2011/6/14 23:56:00.08	E OFF IWATE PREF	39	29.41	142	31.70	28	5.3	391	0.2
189	2011/6/21 18:51:49.04	ISHIKARI DEPRESSION	42	58.23	141	25.49	0	3.8	55	0.2
190	2011/6/22 23:28:55.75	NE OFF IWATE PREF	40	3.82	142	54.87	23	5.5	348	0.2
191	2011/6/23 6:50:50.73	E OFF IWATE PREF	39	56.87	142	35.45	36	6.9	346	3
192	2011/6/25 2:39:26.46	S OFF URAKAWA	41	57.98	142	43.20	57	5.4	181	0.5
193	2011/7/10 9:57:07.36	FAR E OFF MIYAGI PREF	38	1.91	143	30.40	34	7.3	573	1
194	2011/7/23 13:34:23.87	KINKAZAN REGION	38	52.42	142	5.47	47	6.4	445	1
195	2011/7/25 3:51:25.30	E OFF FUKUSHIMA PREF	37	42.52	141	37.60	46	6.3	566	0.3
196	2011/7/26 7:58:45.53	S OFF URAKAWA	42	2.59	142	30.36	67	4.8	161	0.4
197	2011/7/28 18:01:32.90	FAR E OFF SANRIKU	40	17.72	143	31.49	3	5.7	356	0.2
198	2011/7/31 3:53:50.64	E OFF FUKUSHIMA PREF	36	54.19	141	13.28	57	6.5	652	1
199	2011/8/1 2:35:57.15	E OFF AOMORI PREF	41	42.57	143	0.79	37	5.5	216	0.3
200	2011/8/1 22:44:47.86	E OFF IWATE PREF	39	48.96	142	15.21	43	5.8	349	0.3
201	2011/8/12 3:22:04.71	E OFF FUKUSHIMA PREF	36	58.13	141	9.66	52	6.1	644	0.2
202	2011/8/17 4:35:18.94	NE OFF IWATE PREF	40	7.46	142	26.78	35	5.4	323	0.2
203	2011/8/23 15:04:57.18	S OFF URAKAWA	42	0.61	142	32.54	63	4.3	165	0.1
204	2011/9/7 22:29:43.08	HIDAKA REGION	42	15.64	142	35.35	10	5.1	157	0.2
205	2011/9/13 1:49:59.07	HIDAKA MOUNTAINS REGION	42	41.74	142	30.04	101	4.5	139	0.4
206	2011/9/17 4:26:35.86	NE OFF IWATE PREF	40	15.55	143	5.17	7	6.6	337	2
207	2011/9/17 16:34:16.84	FAR E OFF SANRIKU	40	17.69	143	12.55	8	5.8	340	0.4
208	2011/9/18 16:04:17.83	FAR E OFF SANRIKU	39	55.77	143	13.41	19	5.8	374	0.2
209	2011/9/18 19:39:46.37	S OFF URAKAWA	41	56.15	142	26.48	66	5.0	163	1
210	2011/10/7 11:51:18.14	E OFF AOMORI PREF	41	33.91	142	3.49	67	5.0	168	0.4
211	2011/10/21 17:02:36.94	KAMIKAWA-SORACHI REGION	43	47.61	142	39.15	196	6.3	188	0.5
212	2011/11/24 19:25:33.75	S OFF URAKAWA	41	45.02	142	53.24	43	6.2	205	1
213	2012/1/28 9:22:16.47	NE OFF IWATE PREF	40	9.19	142	25.61	36	5.7	320	0.2
214	2012/2/16 13:50:08.96	SW OFF HOKKAIDO	41	55.60	139	17.80	20	4.2	155	0.2
215	2012/3/5 15:24:24.44	NE OFF IWATE PREF	40	9.03	142	30.71	33	5.1	323	0.1
216	2012/3/14 18:08:33.09	FAR SE OFF HOKKAIDO	40	46.52	145	13.65	64	6.9	429	1
217	2012/3/14 19:49:23.16	FAR E OFF NORTH HONSHU	40	40.87	144	58.04	69	6.0	416	0.3
218	2012/3/27 20:00:42.44	E OFF IWATE PREF	39	48.38	142	20.03	21	6.6	352	0.4
219	2012/4/19 6:20:10.13	ISHIKARI DEPRESSION	43	3.00	141	19.13	10	2.9	52	0.2
220	2012/4/27 3:41:18.51	E OFF AOMORI PREF	41	28.75	141	58.82	65	5.0	172	0.3
221	2012/4/30 0:02:18.49	E OFF IWATE PREF	39	44.53	142	15.30	23	5.6	357	0.2
222	2012/5/20 4:05:17.56	FAR E OFF SANRIKU	39	41.93	143	40.84	33	6.0	417	0.2
223	2012/5/24 0:02:26.59	E OFF AOMORI PREF	41	20.62	142	7.42	60	6.1	192	1
224	2012/6/18 5:32:20.81	KINKAZAN REGION	38	52.48	142	5.46	47	6.2	445	0.4
225	2012/7/22 13:41:58.34	HIDAKA MOUNTAINS REGION	42	29.36	143	1.54	61	5.1	184	0.4
226	2012/8/14 11:59:36.27	SOUTHERN SEA OF OKHOTSK	49	11.00	145	52.90	654	7.3	814	0.4
227	2012/8/22 10:33:05.72	HIDAKA MOUNTAINS REGION	42	20.88	143	3.11	53	5.2	190	0.2
228	2012/8/25 23:16:17.44	HIDAKA MOUNTAINS REGION	42	19.67	143	6.64	49	6.1	195	2
229	2012/10/2 7:21:42.63	FAR E OFF SANRIKU	39	49.97	143	31.23	22	6.3	397	1
230	2012/12/7 17:18:30.81	FAR E OFF MIYAGI PREF	38	1.19	143	52.02	49	7.3	587	3
231	2013/1/3 20:14:15.16	SOYA REGION	44	50.02	141	50.41	24	4.8	245	0.2
232	2013/2/2 23:17:35.86	TOKACHI REGION	42	42.12	143	13.65	102	6.5	198	2
233	2013/4/19 12:05:54.67	KURILE ISLANDS REGION	45	18.05	150	57.43	125	7.0	860	0.3
234	2013/4/21 12:22:14.38	NEAR TORISHIMA IS	29	54.13	139	24.45	447	6.4	1433	0.2
235	2013/8/12 9:51:10.08	S OFF URAKAWA	41	55.16	142	20.18	69	4.8	157	0.3
236	2013/10/26 2:10:18.39	FAR E OFF NORTH HONSHU	37	11.78	144	34.12	56	7.1	696	1

7. 北海道西部に位置するKiK-net観測点の観測記録一覧（SBSH07真狩）

69

No.	地震発生時刻	震央地名	北緯(度分)		東経(度分)		震源深さ (km)	M	震央距離 (km)	最大加速度 (Gal)
237	2013/11/15 11:00:34.48	E OFF AOMORI PREF	41	27.60	142	3.51	63	5.3	178	0.4
238	2013/11/24 1:26:40.95	HIDAKA REGION	42	19.44	142	30.40	45	4.4	148	0.2
239	2013/11/28 2:45:50.65	S OFF TOMAKOMAI	42	0.80	141	31.59	90	5.0	102	0.3
240	2013/12/21 16:19:06.08	IBURI REGION	42	37.70	141	16.41	6	3.6	41	0.5
241	2013/12/25 2:12:41.60	SW OFF HOKKAIDO	42	29.37	139	16.93	26	4.4	129	1
242	2014/2/11 15:05:29.87	S OFF URAKAWA	41	54.97	142	19.77	72	4.6	157	0.2
243	2014/4/3 8:22:48.03	SOUTHERN IWATE PREF	39	10.22	141	45.89	64	5.5	407	0.2
244	2014/5/14 8:03:23.56	S OFF URAKAWA	41	59.56	142	34.12	62	4.5	168	0.3
245	2014/6/12 4:36:19.58	IBURI REGION	42	39.58	141	15.45	0	3.3	39	1
246	2014/6/15 2:31:42.15	SOUTHERN IWATE PREF	39	23.77	141	6.46	94	5.5	375	0.3
247	2014/6/16 5:14:50.69	E OFF FUKUSHIMA PREF	37	4.32	141	9.81	52	5.8	633	0.2
248	2014/7/5 7:42:04.63	E OFF IWATE PREF	39	40.55	142	8.16	49	5.9	360	0.3
249	2014/7/8 18:05:24.29	IBURI REGION	42	38.99	141	16.02	3	5.6	40	10
250	2014/7/8 18:08:40.87	IBURI REGION	42	38.75	141	16.10	5	3.5	40	1
251	2014/7/8 19:37:52.35	IBURI REGION	42	38.36	141	15.73	3	3.4	40	1
252	2014/7/10 18:16:25.51	IBURI REGION	42	38.39	141	15.24	2	3.9	39	1
253	2014/7/12 4:22:00.44	E OFF FUKUSHIMA PREF	37	3.00	142	19.25	33	7.0	647	0.2
254	2014/7/25 13:18:15.58	E OFF AOMORI PREF	41	32.59	142	5.24	66	4.9	172	0.3
255	2014/8/10 12:43:18.15	E OFF AOMORI PREF	41	8.04	142	16.74	51	6.1	218	1
256	2014/10/11 11:35:46.45	E OFF AOMORI PREF	40	57.13	143	14.68	36	6.1	285	1
257	2014/10/11 14:20:35.55	E OFF AOMORI PREF	40	55.28	143	17.44	34	5.6	290	0.4
258	2014/11/3 11:28:06.95	ISHIKARI DEPRESSION	42	35.11	141	50.36	29	4.6	87	2
259	2015/1/1 22:57:14.47	ISHIKARI DEPRESSION	42	35.09	141	50.24	30	4.5	87	1
260	2015/2/21 4:28:27.74	S OFF URAKAWA	41	58.68	142	42.97	57	5.1	180	0.4
261	2015/3/6 8:06:00.88	HIDAKA REGION	42	24.28	142	37.34	57	4.9	154	1
262	2015/3/25 9:34:28.72	HIDAKA MOUNTAINS REGION	42	21.16	143	5.77	50	5.0	193	0.4
263	2015/4/30 1:09:49.64	NE OFF IWATE PREF	40	3.55	142	52.74	24	5.4	347	0.2
264	2015/5/13 6:12:58.45	E OFF MIYAGI PREF	38	51.77	142	9.01	46	6.8	448	1
265	2015/5/30 20:23:02.28	W OFF OGASAWARA	27	51.65	140	40.95	682	8.1	1653	1
266	2015/6/8 15:01:11.78	E OFF AOMORI PREF	41	27.35	142	1.19	66	5.6	176	1
267	2015/6/23 0:35:16.60	E OFF AOMORI PREF	41	29.07	142	5.24	63	4.6	177	0.2
268	2015/7/7 14:10:26.79	E OFF HOKKAIDO	43	40.50	147	50.30	1	6.3	580	0.1
269	2015/7/10 3:32:51.27	NORTHERN IWATE PREF	40	21.24	141	33.59	88	5.7	275	0.4
270	2015/7/23 18:43:21.09	S OFF URAKAWA	41	58.45	142	32.62	65	4.5	168	0.3
271	2015/8/14 13:43:44.82	TOKACHI REGION	42	45.17	143	6.77	80	5.1	189	0.2
272	2015/9/12 22:38:01.64	S OFF URAKAWA	41	49.50	142	40.21	56	5.4	186	0.2
273	2015/9/26 18:49:46.48	S OFF TOMAKOMAI	42	12.72	141	57.49	94	4.5	113	0.1
274	2015/11/1 12:48:47.61	E OFF AOMORI PREF	41	34.08	142	4.06	65	5.2	169	0.5
275	2016/1/12 2:08:01.96	NW OFF HOKKAIDO	44	25.84	141	12.63	265	6.2	188	1
276	2016/1/12 2:50:28.78	S OFF URAKAWA	41	53.76	142	30.03	64	4.4	169	0.2
277	2016/1/14 12:25:33.31	S OFF URAKAWA	41	58.21	142	48.07	52	6.7	186	5
278	2016/6/16 14:21:28.20	UCHIURA BAY REGION	41	56.91	140	59.22	11	5.3	92	1
279	2016/6/30 3:12:43.23	FAR E OFF NORTH HONSHU	39	52.08	144	36.35	43	5.2	452	0.1
280	2016/7/13 3:53:34.17	SW OFF HOKKAIDO	42	19.42	139	14.98	22	4.1	137	1
281	2016/7/24 11:51:21.38	TOKACHI REGION	42	52.43	143	10.43	96	4.9	194	0.2
282	2016/8/20 22:23:06.99	S OFF URAKAWA	42	10.76	142	12.66	31	4.2	132	0.2
283	2016/8/21 0:58:03.28	FAR E OFF SANRIKU	40	22.05	143	41.21	12	6.2	358	0.2
284	2016/8/21 1:10:35.40	FAR E OFF SANRIKU	40	24.33	143	29.96	11	5.5	345	0.2
285	2016/9/26 11:24:36.94	S OFF URAKAWA	41	49.95	142	12.37	72	4.8	155	0.3
286	2016/9/26 14:13:24.62	E OFF AOMORI PREF	41	39.10	142	59.60	29	5.4	219	1
287	2016/10/12 4:02:27.19	HIDAKA MOUNTAINS REGION	42	19.54	143	2.54	50	5.0	190	0.3
288	2016/10/24 5:25:24.84	E OFF HOKKAIDO	43	46.00	147	58.03	0	6.0	592	0.1
289	2016/12/8 19:58:54.59	ISHIKARI BAY REGION	43	32.63	140	43.24	11	4.5	87	0.5
290	2017/1/22 3:11:05.64	E OFF AOMORI PREF	41	4.02	142	26.53	37	4.5	232	0.2
291	2017/4/30 23:42:35.92	HIDAKA MOUNTAINS REGION	42	19.38	143	4.26	53	5.4	192	0.3
292	2017/7/1 23:45:52.92	ISHIKARI DEPRESSION	42	47.26	141	51.54	27	5.1	86	1
293	2017/7/24 0:35:41.27	FAR E OFF SANRIKU	40	7.29	143	22.47	14	5.7	363	0.2
294	2017/8/13 19:40:18.29	SHIRIBESHI REGION	43	0.70	140	57.43	2	3.5	30	1
295	2017/9/10 17:44:24.05	S OFF URAKAWA	41	45.55	142	52.67	43	5.6	204	1

No.	地震発生時刻	震央地名	北緯(度分)		東経(度分)		震源深さ (km)	M	震央距離 (km)	最大加速度 (Gal)
296	2017/9/21 1:37:18.59	FAR E OFF NORTH HONSHU	38	2.16	144	29.32	53	6.3	611	0.1
297	2017/9/27 5:22:11.22	NE OFF IWATE PREF	40	16.00	142	27.32	35	6.1	309	0.4
298	2017/12/2 5:48:00.99	S OFF URAKAWA	42	2.22	142	30.33	67	4.9	161	1
299	2018/1/24 19:51:19.50	E OFF AOMORI PREF	41	0.58	142	26.88	34	6.3	238	2
300	2018/1/31 5:11:48.31	S OFF URAKAWA	42	1.12	142	35.44	62	4.7	168	0.2
301	2018/7/2 2:27:00.82	E OFF AOMORI PREF	41	29.61	142	3.82	64	4.9	175	0.4
302	2018/7/2 20:53:20.41	E OFF AOMORI PREF	41	11.75	142	42.05	39	5.0	234	0.2
303	2018/9/6 3:07:59.33	ISHIKARI DEPRESSION	42	41.45	142	0.40	37	6.7	98	19
304	2018/9/6 3:13:46.75	ISHIKARI DEPRESSION	42	41.76	141	58.38	31	3.9	96	0.2
305	2018/9/6 3:20:10.85	ISHIKARI DEPRESSION	42	34.70	141	56.50	31	5.5	95	1
306	2018/9/6 3:26:02.46	ISHIKARI DEPRESSION	42	33.84	141	56.55	35	3.9	96	0.2
307	2018/9/6 4:10:47.79	ISHIKARI DEPRESSION	42	41.55	141	59.31	31	4.7	97	1
308	2018/9/6 6:11:29.95	ISHIKARI DEPRESSION	42	40.97	142	0.71	36	5.4	99	2
309	2018/9/9 22:55:13.75	ISHIKARI DEPRESSION	42	46.87	141	59.02	35	4.9	96	1
310	2018/9/11 22:25:58.66	E OFF AOMORI PREF	41	14.88	142	22.51	47	5.0	213	0.2
311	2018/9/17 2:51:31.63	ISHIKARI DEPRESSION	42	43.08	141	51.77	28	4.6	86	1
312	2018/9/30 17:54:04.49	ISHIKARI DEPRESSION	42	32.99	141	59.38	37	4.9	100	3
313	2018/10/5 8:58:49.15	ISHIKARI DEPRESSION	42	35.56	141	57.90	31	5.2	97	1
314	2018/10/6 13:14:23.80	ISHIKARI DEPRESSION	42	40.81	141	59.37	35	4.1	97	0.4
315	2018/10/12 9:14:27.90	ISHIKARI DEPRESSION	42	35.55	141	56.82	23	4.6	95	0.4
316	2018/11/14 19:07:30.10	ISHIKARI DEPRESSION	42	41.88	141	57.92	32	4.7	95	1
317	2018/11/28 11:23:24.53	E OFF AOMORI PREF	41	20.21	143	13.36	11	5.7	255	1
318	2018/12/30 4:08:30.99	HIDAKA MOUNTAINS REGION	42	19.68	143	6.82	51	5.3	195	1
319	2019/2/21 21:22:40.49	ISHIKARI DEPRESSION	42	45.97	142	0.20	33	5.8	98	6
320	2019/3/2 12:22:55.57	FAR SE OFF HOKKAIDO	42	0.48	146	51.72	51	6.2	505	0.3
321	2019/4/28 2:24:47.15	HIDAKA MOUNTAINS REGION	42	33.61	142	52.77	102	5.6	171	1
322	2019/5/31 22:48:55.52	ISHIKARI DEPRESSION	42	49.10	141	59.16	36	4.1	97	0.3
323	2020/3/28 9:57:51.76	S OFF URAKAWA	41	55.31	142	21.22	70	5.0	158	1
324	2020/4/12 22:11:49.96	E OFF AOMORI PREF	41	43.64	141	58.69	44	4.3	150	0.3
325	2020/5/17 12:29:54.34	UCHIURA BAY REGION	42	13.75	140	35.27	17	3.6	62	0.4
326	2020/11/6 17:56:39.53	E OFF AOMORI PREF	40	55.99	143	14.83	17	5.7	287	0.4
327	2020/11/7 2:16:56.96	E OFF AOMORI PREF	40	57.46	143	14.35	18	5.3	284	0.2
328	2020/12/1 7:54:33.05	SOUTH SAKHALIN	48	5.86	141	10.84	619	6.7	594	0.2
329	2020/12/12 16:18:54.32	NE OFF IWATE PREF	40	5.67	142	6.52	48	5.6	316	0.5
330	2020/12/21 2:23:21.57	E OFF AOMORI PREF	40	46.91	142	41.51	43	6.5	270	2
331	2021/2/13 23:07:50.51	E OFF FUKUSHIMA PREF	37	43.73	141	41.91	55	7.3	564	2
332	2021/2/26 20:31:35.34	E OFF AOMORI PREF	41	3.65	142	5.28	65	4.5	217	0.2
333	2021/3/20 18:09:44.83	KINKAZAN REGION	38	28.08	141	37.66	59	6.9	482	1
334	2021/4/16 5:47:51.98	UCHIURA BAY REGION	42	18.30	140	33.49	18	4.4	55	1
335	2021/5/1 10:27:26.90	E OFF MIYAGI PREF	38	10.44	141	44.40	51	6.8	516	1
336	2021/5/14 8:58:14.20	E OFF FUKUSHIMA PREF	37	41.96	141	45.77	46	6.3	568	0.4
337	2021/5/16 12:23:54.11	SE OFF TOKACHI	42	6.04	144	28.49	8	6.1	311	0.3
338	2021/5/29 19:10:41.24	S OFF URAKAWA	42	2.76	142	39.17	63	4.9	171	0.2
339	2021/6/20 20:08:24.43	TAISETSU MOUNTAINS REG	43	28.67	142	41.09	158	5.4	172	0.3
340	2021/7/26 11:16:16.21	E OFF AOMORI PREF	41	28.74	142	8.23	52	5.2	180	1
341	2021/7/31 14:26:05.85	ISHIKARI DEPRESSION	43	17.88	141	46.20	176	5.1	98	0.2
342	2021/10/6 2:46:02.33	NE OFF IWATE PREF	40	0.43	142	15.29	56	5.9	329	1
343	2021/10/19 21:36:39.55	E OFF AOMORI PREF	41	32.53	142	54.36	38	5.4	220	0.3
344	2021/12/21 1:05:26.14	HIDAKA REGION	42	23.13	142	39.45	39	4.8	157	0.2

7. 北海道西部に位置するKiK-net観測点の観測記録一覧（SBSH08喜茂別）

70

No.	地震発生時刻	震央地名	北緯(度分)		東経(度分)		震源深さ (km)	M	震央距離 (km)	最大加速度 (Gal)
1	2000/11/14 0:57:22.26	OFF NEMURO PENINSULA	42	25.96	144	56.47	41	6.1	327	0.4
2	2001/4/27 2:48:58.16	OFF NEMURO PENINSULA	43	1.67	145	52.52	80	5.9	401	0.2
3	2001/8/14 5:11:24.94	E OFF AOMORI PREF	40	59.73	142	26.19	38	6.4	231	1
4	2001/8/24 18:48:01.73	E OFF AOMORI PREF	41	1.06	142	22.89	41	5.3	227	0.2
5	2001/11/27 13:28:31.14	SHIRIBESHI REGION	43	2.30	141	1.69	1	3.8	30	3
6	2001/12/2 22:01:55.25	SOUTHERN IWATE PREF	39	23.90	141	15.79	122	6.4	375	1
7	2002/2/14 10:12:21.55	E OFF AOMORI PREF	41	27.98	142	3.75	64	5.1	170	0.3
8	2002/4/4 8:42:14.83	E OFF AOMORI PREF	41	28.42	142	0.53	59	5.4	167	0.3
9	2002/6/29 2:19:33.01	NEAR VLADIVOSTOK	43	30.23	131	23.54	589	7.0	784	0.3
10	2002/7/28 20:31:29.87	HIDAKA MOUNTAINS REGION	42	19.11	143	4.10	52	5.0	179	0.2
11	2002/8/29 18:04:08.86	S OFF URAKAWA	41	55.70	142	19.31	67	4.7	145	0.2
12	2002/10/14 23:12:43.45	E OFF AOMORI PREF	41	9.11	142	16.85	53	6.1	210	1
13	2002/11/17 13:53:56.11	SOUTHERN SEA OF OKHOTSK	47	7.66	146	49.64	496	7.0	669	0.3
14	2003/2/19 14:01:41.24	RUMOI REGION	44	7.14	141	50.83	222	5.9	166	1
15	2003/4/17 2:59:53.69	E OFF AOMORI PREF	40	57.64	142	20.51	40	5.6	231	0.3
16	2003/5/26 18:24:33.42	NORTHERN MIYAGI PREF	38	49.26	141	39.04	72	7.1	442	1
17	2003/7/27 15:25:34.26	SOUTHERN SIBERIA	46	49.17	139	8.86	487	7.1	473	0.5
18	2003/8/13 10:18:55.43	HIDAKA MOUNTAINS REGION	42	39.01	142	30.08	25	4.2	126	0.3
19	2003/9/26 4:50:07.42	SE OFF TOKACHI	41	46.71	144	4.71	45	8.0	278	7
20	2003/9/26 6:08:01.84	SE OFF ERIMOMISAKI	41	42.59	143	41.49	21	7.1	253	4
21	2003/9/29 11:36:55.06	SE OFF TOKACHI	42	21.58	144	33.18	43	6.5	297	0.3
22	2003/10/7 1:27:54.53	S OFF URAKAWA	41	58.19	142	32.34	64	4.5	156	0.2
23	2003/11/24 21:18:17.69	HIDAKA MOUNTAINS REGION	42	19.02	143	0.15	52	5.3	174	1
24	2003/12/29 10:30:55.40	SE OFF TOKACHI	42	25.16	144	45.35	39	6.0	313	0.2
25	2004/6/11 3:12:10.10	HIDAKA MOUNTAINS REGION	42	19.30	143	7.85	48	5.2	184	1
26	2004/7/4 21:31:13.98	S OFF URAKAWA	42	2.99	142	29.08	62	4.9	148	1
27	2004/7/20 5:58:40.27	HIDAKA MOUNTAINS REGION	42	31.81	143	5.83	98	5.0	176	0.2
28	2004/9/9 23:36:55.04	S OFF URAKAWA	41	56.08	142	18.84	68	4.6	144	0.2
29	2004/9/10 13:22:11.33	HIDAKA MOUNTAINS REGION	42	21.39	143	6.14	51	5.1	180	0.4
30	2004/11/11 19:02:46.17	SE OFF TOKACHI	42	4.82	144	29.13	39	6.3	299	0.2
31	2004/11/27 7:42:37.55	HIDAKA MOUNTAINS REGION	42	19.55	143	4.81	51	5.6	180	1
32	2004/11/29 3:32:14.53	OFF NEMURO PENINSULA	42	56.76	145	16.53	48	7.1	352	1
33	2004/12/6 23:15:11.81	OFF NEMURO PENINSULA	42	50.86	145	20.57	46	6.9	357	1
34	2004/12/14 14:56:10.54	RUMOI REGION	44	4.60	141	41.97	9	6.1	157	0.3
35	2005/1/18 23:09:06.65	OFF NEMURO PENINSULA	42	52.54	145	0.44	50	6.4	330	1
36	2005/2/26 21:37:38.45	E OFF AOMORI PREF	40	41.12	142	35.77	45	5.7	268	0.3
37	2005/6/3 1:32:09.88	E OFF AOMORI PREF	41	29.59	142	0.20	63	4.3	165	0.2
38	2005/8/16 11:46:25.74	E OFF MIYAGI PREF	38	8.97	142	16.67	42	7.2	525	1
39	2005/11/15 6:38:51.38	FAR E OFF NORTH HONSHU	38	1.63	144	56.68	45	7.2	625	0.4
40	2005/12/13 6:01:37.58	NW OFF SHAKOTAN PEN	43	12.51	139	24.84	29	5.5	137	1
41	2006/4/26 23:10:36.97	S OFF URAKAWA	42	1.97	142	35.60	61	4.6	156	0.2
42	2006/11/1 23:21:37.24	HIDAKA MOUNTAINS REGION	42	19.82	143	7.24	49	4.8	183	0.3
43	2007/2/17 9:02:56.63	SE OFF ERIMOMISAKI	41	43.91	143	43.36	40	6.2	254	1
44	2007/4/19 0:07:31.07	ISHIKARI DEPRESSION	42	40.24	141	56.80	126	5.6	80	1
45	2007/5/19 0:59:57.54	E OFF AOMORI PREF	41	33.77	142	3.17	68	5.3	161	0.3
46	2007/6/23 7:20:04.28	HIDAKA REGION	42	32.32	142	11.08	125	4.9	102	0.3
47	2007/8/22 16:26:23.42	OSHIMA PEN REG HOKKAIDO	41	58.43	140	48.07	122	5.4	89	0.4
48	2008/1/13 2:11:04.40	OSHIMA PEN REG HOKKAIDO	42	26.19	140	15.47	11	4.1	70	0.3
49	2008/4/29 14:26:05.32	E OFF AOMORI PREF	41	27.78	142	6.50	62	5.7	173	1
50	2008/5/8 1:45:18.77	FAR E OFF IBARAKI PREF	36	13.69	141	36.46	51	7.0	728	0.1
51	2008/5/10 9:00:53.92	E OFF AOMORI PREF	41	27.34	142	4.97	62	4.8	172	0.1
52	2008/6/26 8:37:11.17	S OFF URAKAWA	41	49.54	142	40.36	55	5.4	175	0.1
53	2008/7/24 0:26:19.69	NORTHERN IWATE PREF	39	43.92	141	38.12	108	6.8	342	1
54	2008/8/9 9:54:35.74	S OFF URAKAWA	41	58.35	142	32.19	65	4.5	156	0.2
55	2008/9/11 9:20:51.35	SE OFF TOKACHI	41	46.53	144	9.09	31	7.1	284	1
56	2008/10/4 4:22:57.22	S OFF URAKAWA	41	54.50	142	20.94	68	4.0	148	0.1
57	2009/7/11 0:01:37.01	S OFF TOMAKOMAI	42	29.28	141	22.67	134	4.7	45	0.2
58	2009/9/30 2:21:43.37	E OFF AOMORI PREF	41	29.63	142	4.18	63	4.3	168	0.1
59	2009/10/5 9:35:12.73	S OFF TOMAKOMAI	42	27.24	141	33.52	20	4.7	59	2

No.	地震発生時刻	震央地名	北緯(度分)		東経(度分)		震源深さ (km)	M	震央距離 (km)	最大加速度 (Gal)
60	2009/10/10 17:42:48.49	E OFF AOMORI PREF	41	43.20	142	13.52	92	5.1	155	0.3
61	2009/11/10 3:01:51.40	S OFF URAKAWA	41	55.22	142	18.66	69	4.4	145	0.1
62	2009/12/24 9:23:35.57	SEA OF JAPAN	42	7.01	135	2.89	387	6.1	493	0.2
63	2009/12/30 4:23:03.44	S OFF URAKAWA	41	50.28	142	12.17	72	4.8	145	0.1
64	2010/1/7 5:39:38.93	S OFF URAKAWA	41	57.38	142	19.77	69	4.1	143	0.1
65	2010/1/15 3:46:25.57	HIDAKA MOUNTAINS REGION	42	21.16	143	7.08	51	5.0	182	1
66	2010/1/24 16:19:05.65	E OFF AOMORI PREF	41	12.59	141	38.71	14	4.5	182	0.2
67	2010/3/14 10:59:19.08	S OFF TOMAKOMAI	41	58.69	141	19.45	94	4.3	92	0.1
68	2010/3/30 10:02:51.11	EASTERN SEA OF JAPAN	43	11.50	138	34.70	25	5.8	201	0.4
69	2010/6/28 6:03:25.38	E OFF AOMORI PREF	41	37.56	141	49.99	57	5.1	145	0.5
70	2010/7/5 6:55:52.36	E OFF IWATE PREF	39	39.43	142	39.17	34	6.4	373	0.1
71	2010/8/14 9:11:00.57	SHIRIBESHI REGION	42	43.08	140	50.63	4	2.5	12	2
72	2010/8/14 13:25:07.91	KAMIKAWA-SORACHI REGION	42	49.33	142	20.47	109	4.6	112	0.2
73	2010/9/13 14:47:48.01	E OFF AOMORI PREF	41	27.36	142	7.31	63	5.8	174	1
74	2010/9/28 10:44:00.22	S OFF URAKAWA	42	0.21	142	35.27	61	4.1	158	0.0
75	2010/10/14 22:58:55.50	HIDAKA MOUNTAINS REGION	42	18.77	143	4.17	53	5.5	179	0.4
76	2010/11/4 5:33:48.14	S OFF URAKAWA	42	12.55	142	29.88	36	4.4	140	0.2
77	2010/11/24 2:09:09.59	ISHIKARI DEPRESSION	42	58.68	141	26.39	3	3.1	44	0.3
78	2010/12/2 6:44:02.54	ISHIKARI DEPRESSION	42	58.67	141	26.46	3	4.6	45	1
79	2010/12/6 16:30:29.85	E OFF AOMORI PREF	40	47.95	143	13.10	7	5.8	287	0.2
80	2011/1/22 14:49:02.48	HIDAKA MOUNTAINS REGION	42	19.22	142	59.79	53	4.4	173	0.1
81	2011/3/9 11:45:12.97	FAR E OFF MIYAGI PREF	38	19.71	143	16.79	8	7.3	530	1
82	2011/3/11 14:46:18.12	FAR E OFF MIYAGI PREF	38	6.21	142	51.66	24	9.0	542	3
83	2011/3/11 15:08:53.46	E OFF IWATE PREF	39	49.24	142	46.01	32	7.4	360	1
84	2011/3/11 15:25:44.33	FAR E OFF NORTH HONSHU	37	54.86	144	45.06	11	7.5	627	1
85	2011/3/11 16:28:59.83	E OFF IWATE PREF	39	1.35	142	18.67	17	6.6	431	0.2
86	2011/3/11 20:36:39.99	E OFF IWATE PREF	39	13.81	142	34.72	24	6.7	415	0.3
87	2011/3/12 4:46:46.19	W OFF AKITA PREF	40	23.65	139	5.34	4	6.4	307	0.1
88	2011/3/12 23:43:05.97	E OFF IWATE PREF	39	28.22	142	41.73	9	5.9	394	0.2
89	2011/3/17 13:13:57.35	NE OFF IWATE PREF	40	7.58	142	24.69	31	5.9	317	0.2
90	2011/3/31 16:15:29.67	KINKAZAN REGION	38	52.34	142	5.06	47	6.1	443	0.1
91	2011/4/1 20:57:54.60	E OFF IWATE PREF	39	20.18	142	9.97	45	6.0	394	0.1
92	2011/4/7 23:32:43.46	E OFF MIYAGI PREF	38	12.25	141	55.21	66	7.2	513	1
93	2011/6/21 18:51:49.04	ISHIKARI DEPRESSION	42	58.23	141	25.49	0	3.8	43	0.2
94	2011/6/23 6:50:50.73	E OFF IWATE PREF	39	56.87	142	35.45	36	6.9	341	1
95	2011/6/25 2:39:26.46	S OFF URAKAWA	41	57.98	142	43.20	57	5.4	169	0.3
96	2011/7/10 9:57:07.36	FAR E OFF MIYAGI PREF	38	1.91	143	30.40	34	7.3	568	0.2
97	2011/7/23 13:34:23.87	KINKAZAN REGION	38	52.42	142	5.47	47	6.4	443	0.2
98	2011/7/26 7:58:45.53	S OFF URAKAWA	42	2.59	142	30.36	67	4.8	149	0.4
99	2011/7/31 3:53:50.64	E OFF FUKUSHIMA PREF	36	54.19	141	13.28	57	6.5	652	0.2
100	2011/8/1 22:44:47.86	E OFF IWATE PREF	39	48.96	142	15.21	43	5.8	345	0.1
101	2011/9/13 1:49:59.07	HIDAKA MOUNTAINS REGION	42	41.74	142	30.04	101	4.5	125	0.3
102	2011/9/17 4:26:35.86	NE OFF IWATE PREF	40	15.55	143	5.17	7	6.6	330	0.3
103	2011/9/17 16:34:16.84	FAR E OFF SANRIKU	40	17.69	143	12.55	8	5.8	332	0.2
104	2011/9/18 19:39:46.37	S OFF URAKAWA	41	56.15	142	26.48	66	5.0	152	0.2
105	2011/10/7 11:51:18.14	E OFF AOMORI PREF	41	33.91	142	3.49	67	5.0	161	0.3
106	2011/10/21 17:02:36.94	KAMIKAWA-SORACHI REGION	43	47.61	142	39.15	196	6.3	177	0.2
107	2011/11/24 19:25:33.75	S OFF URAKAWA	41	45.02	142	53.24	43	6.2	194	0.4
108	2012/1/1 14:27:52.05	NEAR TORISHIMA IS	31	25.68	138	33.99	397	7.0	1276	0.2
109	2012/3/14 18:08:33.09	FAR SE OFF HOKKAIDO	40	46.52	145	13.65	64	6.9	417	0.5
110	2012/3/14 19:49:23.16	FAR E OFF NORTH HONSHU	40	40.87	144	58.04	69	6.0	405	0.1
111	2012/3/27 20:00:42.44	E OFF IWATE PREF	39	48.38	142	20.03	21	6.6	348	0.2
112	2012/4/21 23:29:36.81	HIDAKA REGION	42	30.86	142	18.21	104	4.5	112	0.3
113	2012/4/27 3:41:18.51	E OFF AOMORI PREF	41	28.75	141	58.82	65	5.0	165	0.2
114	2012/5/24 0:02:26.59	E OFF AOMORI PREF	41	20.62	142	7.42	60	6.1	185	1
115	2012/7/22 13:41:58.34	HIDAKA MOUNTAINS REGION	42	29.36	143	1.54	61	5.1	171	0.3
116	2012/8/14 11:59:36.27	SOUTHERN SEA OF OKHOTSK	49	11.00	145	52.90	654	7.3	808	0.2
117	2012/8/22 10:33:05.72	HIDAKA MOUNTAINS REGION	42	20.88	143	3.11	53	5.2	177	0.2
118	2012/8/25 23:16:17.44	HIDAKA MOUNTAINS REGION	42	19.67	143	6.64	49	6.1	182	2

7. 北海道西部に位置するKiK-net観測点の観測記録一覧（SBSH08喜茂別）

71

No.	地震発生時刻	震央地名	北緯(度分)		東経(度分)		震源深さ (km)	M	震央距離 (km)	最大加速度 (Gal)
119	2012/10/2 7:21:42.63	FAR E OFF SANRIKU	39	49.97	143	31.23	22	6.3	389	0.3
120	2012/12/7 17:18:30.81	FAR E OFF MIYAGI PREF	38	1.19	143	52.02	49	7.3	581	1
121	2013/2/2 23:17:35.86	TOKACHI REGION	42	42.12	143	13.65	102	6.5	184	2
122	2013/4/19 12:05:54.67	KURILE ISLANDS REGION	45	18.05	150	57.43	125	7.0	847	0.2
123	2013/5/24 14:44:48.98	SEA OF OKHOTSK	54	53.52	153	13.26	598	8.3	1615	0.2
124	2013/8/12 9:51:10.08	S OFF URAKAWA	41	55.16	142	20.18	69	4.8	146	0.2
125	2013/10/26 2:10:18.39	FAR E OFF NORTH HONSHU	37	11.78	144	34.12	56	7.1	690	0.4
126	2013/11/15 11:00:34.48	E OFF AOMORI PREF	41	27.60	142	3.51	63	5.3	171	0.3
127	2013/11/24 1:26:40.95	HIDAKA REGION	42	19.44	142	30.40	45	4.4	135	0.2
128	2013/11/28 2:45:50.65	S OFF TOMAKOMAI	42	0.80	141	31.59	90	5.0	95	0.2
129	2013/12/21 16:19:06.08	IBURI REGION	42	37.70	141	16.41	6	3.6	29	1
130	2013/12/25 2:12:41.60	SW OFF HOKKAIDO	42	29.37	139	16.93	26	4.4	142	0.3
131	2014/2/11 15:05:29.87	S OFF URAKAWA	41	54.97	142	19.77	72	4.6	146	0.2
132	2014/4/18 9:02:29.95	HIDAKA REGION	42	36.33	142	11.68	110	4.2	101	0.2
133	2014/5/14 8:03:23.56	S OFF URAKAWA	41	59.56	142	34.12	62	4.5	157	0.3
134	2014/6/12 4:36:19.58	IBURI REGION	42	39.58	141	15.45	0	3.3	26	1
135	2014/7/5 7:42:04.63	E OFF IWATE PREF	39	40.55	142	8.16	49	5.9	357	0.1
136	2014/7/8 18:05:24.29	IBURI REGION	42	38.99	141	16.02	3	5.6	27	18
137	2014/7/8 18:08:40.87	IBURI REGION	42	38.75	141	16.10	5	3.5	27	1
138	2014/7/8 18:51:47.93	IBURI REGION	42	38.69	141	15.76	3	3.2	27	2
139	2014/7/8 19:37:52.35	IBURI REGION	42	38.36	141	15.73	3	3.4	27	2
140	2014/7/10 18:16:25.51	IBURI REGION	42	38.39	141	15.24	2	3.9	27	2
141	2014/7/25 13:18:15.58	E OFF AOMORI PREF	41	32.59	142	5.24	66	4.9	164	0.2
142	2014/8/10 12:43:18.15	E OFF AOMORI PREF	41	8.04	142	16.74	51	6.1	211	1
143	2014/10/11 11:35:46.45	E OFF AOMORI PREF	40	57.13	143	14.68	36	6.1	276	0.3
144	2014/11/3 11:28:06.95	ISHIKARI DEPRESSION	42	35.11	141	50.36	29	4.6	74	2
145	2015/1/1 22:57:14.47	ISHIKARI DEPRESSION	42	35.09	141	50.24	30	4.5	73	1
146	2015/2/17 8:06:34.68	FAR E OFF SANRIKU	39	52.34	143	11.56	13	6.9	371	0.3
147	2015/2/17 13:46:39.36	NE OFF IWATE PREF	40	5.12	142	6.72	50	5.7	313	0.1
148	2015/2/21 4:28:27.74	S OFF URAKAWA	41	58.68	142	42.97	57	5.1	168	0.2
149	2015/3/6 8:06:00.88	HIDAKA REGION	42	24.28	142	37.34	57	4.9	141	1
150	2015/3/25 9:34:28.72	HIDAKA MOUNTAINS REGION	42	21.16	143	5.77	50	5.0	180	0.4
151	2015/5/13 6:12:58.45	E OFF MIYAGI PREF	38	51.77	142	9.01	46	6.8	445	0.4
152	2015/5/30 20:23:02.28	W OFF OGASAWARA	27	51.65	140	40.95	682	8.1	1654	0.2
153	2015/6/8 15:01:11.78	E OFF AOMORI PREF	41	27.35	142	1.19	66	5.6	169	0.3
154	2015/7/10 3:32:51.27	NORTHERN IWATE PREF	40	21.24	141	33.59	88	5.7	272	0.2
155	2015/7/23 18:43:21.09	S OFF URAKAWA	41	58.45	142	32.62	65	4.5	156	0.2
156	2015/8/14 13:43:44.82	TOKACHI REGION	42	45.17	143	6.77	80	5.1	175	0.1
157	2015/9/12 22:38:01.64	S OFF URAKAWA	41	49.50	142	40.21	56	5.4	175	0.2
158	2015/11/1 12:48:47.61	E OFF AOMORI PREF	41	34.08	142	4.06	65	5.2	161	0.3
159	2015/11/16 2:11:43.72	HIDAKA MOUNTAINS REGION	42	32.48	143	8.35	93	4.4	179	0.2
160	2016/1/12 2:08:01.96	NW OFF HOKKAIDO	44	25.84	141	12.63	265	6.2	186	0.3
161	2016/1/14 12:25:33.31	S OFF URAKAWA	41	58.21	142	48.07	52	6.7	174	2
162	2016/6/16 14:21:28.20	UCHIURA BAY REGION	41	56.91	140	59.22	11	5.3	91	5
163	2016/6/16 19:58:36.67	UCHIURA BAY REGION	41	56.67	140	58.74	9	3.3	91	1
164	2016/6/21 0:10:08.59	UCHIURA BAY REGION	41	55.49	140	59.67	10	4.2	94	1
165	2016/7/13 3:53:34.17	SW OFF HOKKAIDO	42	19.42	139	14.98	22	4.1	150	0.3
166	2016/7/24 11:51:21.38	TOKACHI REGION	42	52.43	143	10.43	96	4.9	180	0.1
167	2016/8/20 22:23:06.99	S OFF URAKAWA	42	10.76	142	12.66	31	4.2	121	0.2
168	2016/9/7 18:42:03.72	HIDAKA REGION	42	29.66	142	40.86	110	4.7	143	0.3
169	2016/9/26 14:13:24.62	E OFF AOMORI PREF	41	39.10	142	59.60	29	5.4	208	0.3
170	2016/10/3 17:48:25.29	S OFF URAKAWA	41	55.33	142	26.28	67	4.5	153	0.2
171	2016/10/12 4:02:27.19	HIDAKA MOUNTAINS REGION	42	19.54	143	2.54	50	5.0	177	0.3
172	2016/12/8 19:58:54.59	ISHIKARI BAY REGION	43	32.63	140	43.24	11	4.5	89	0.3
173	2017/3/14 12:56:50.21	HIDAKA MOUNTAINS REGION	42	48.94	142	42.01	82	4.7	141	0.2
174	2017/4/30 23:42:35.92	HIDAKA MOUNTAINS REGION	42	19.38	143	4.26	53	5.4	179	0.2
175	2017/7/1 23:45:52.92	ISHIKARI DEPRESSION	42	47.26	141	51.54	27	5.1	72	1
176	2017/8/13 19:40:18.29	SHIRIBESHI REGION	43	0.70	140	57.43	2	3.5	27	1
177	2017/9/10 17:44:24.05	S OFF URAKAWA	41	45.55	142	52.67	43	5.6	193	1

No.	地震発生時刻	震央地名	北緯(度分)		東経(度分)		震源深さ (km)	M	震央距離 (km)	最大加速度 (Gal)
178	2017/9/27 5:22:11.22	NE OFF IWATE PREF	40	16.00	142	27.32	35	6.1	304	0.1
179	2017/10/8 10:38:17.83	S OFF TOMAKOMAI	42	16.83	141	22.29	115	4.4	63	0.3
180	2017/10/18 8:48:52.73	S OFF URAKAWA	41	57.86	142	32.24	64	4.4	157	0.3
181	2017/12/2 5:48:00.99	S OFF URAKAWA	42	2.22	142	30.33	67	4.9	150	0.4
182	2018/1/24 19:51:19.50	E OFF AOMORI PREF	41	0.58	142	26.88	34	6.3	230	1
183	2018/1/31 5:11:48.31	S OFF URAKAWA	42	1.12	142	35.44	62	4.7	157	0.2
184	2018/5/5 21:47:33.95	UCHIURA BAY REGION	41	58.00	141	0.41	12	3.1	89	0.3
185	2018/7/2 2:27:00.82	E OFF AOMORI PREF	41	29.61	142	3.82	64	4.9	168	0.2
186	2018/9/6 3:07:59.33	ISHIKARI DEPRESSION	42	41.45	142	0.40	37	6.7	85	15
187	2018/9/6 3:17:09.62	ISHIKARI DEPRESSION	42	38.43	141	57.61	29	4.7	82	1
188	2018/9/6 3:20:10.85	ISHIKARI DEPRESSION	42	34.70	141	56.50	31	5.5	82	2
189	2018/9/6 3:23:49.22	ISHIKARI DEPRESSION	42	48.52	141	58.62	34	4.8	82	0.5
190	2018/9/6 3:32:52.25	ISHIKARI DEPRESSION	42	43.52	141	59.95	35	4.6	84	0.4
191	2018/9/6 4:10:47.79	ISHIKARI DEPRESSION	42	41.55	141	59.31	31	4.7	83	1
192	2018/9/6 6:04:32.05	ISHIKARI DEPRESSION	42	42.16	141	59.69	31	4.4	84	0.4
193	2018/9/6 6:11:29.95	ISHIKARI DEPRESSION	42	40.97	142	0.71	36	5.4	85	3
194	2018/9/6 10:58:26.89	ISHIKARI DEPRESSION	42	41.58	141	59.09	31	3.4	83	0.3
195	2018/9/6 13:01:41.38	ISHIKARI DEPRESSION	42	38.13	141	57.28	29	3.6	81	0.3
196	2018/9/6 14:03:58.39	ISHIKARI DEPRESSION	42	36.27	141	56.49	31	4.3	81	1
197	2018/9/6 16:28:50.24	ISHIKARI DEPRESSION	42	43.48	141	58.87	36	3.5	82	0.3
198	2018/9/6 16:53:24.54	ISHIKARI DEPRESSION	42	42.50	141	58.45	33	4.4	82	0.4
199	2018/9/6 23:43:49.12	ISHIKARI DEPRESSION	42	46.77	142	0.25	34	4.1	84	0.2
200	2018/9/7 1:41:33.77	ISHIKARI DEPRESSION	42	38.14	141	57.88	32	4.2	82	1
201	2018/9/7 7:10:06.46	ISHIKARI DEPRESSION	42	37.63	141	58.27	41	4.1	83	0.4
202	2018/9/7 13:25:24.27	ISHIKARI DEPRESSION	42	42.72	141	58.27	33	4.5	82	1
203	2018/9/7 22:43:45.93	ISHIKARI DEPRESSION	42	44.96	142	1.57	35	4.4	86	0.5
204	2018/9/8 16:21:36.96	ISHIKARI DEPRESSION	42	42.05	141	57.22	38	4.0	80	0.3
205	2018/9/9 22:55:13.75	ISHIKARI DEPRESSION	42	46.87	141	59.02	35	4.9	82	1
206	2018/9/10 5:51:15.18	ISHIKARI DEPRESSION	42	35.41	141	56.92	28	3.8	82	0.3
207	2018/9/11 4:58:46.02	ISHIKARI DEPRESSION	42	42.79	142	0.30	31	4.5	84	1
208	2018/9/11 19:07:33.20	ISHIKARI DEPRESSION	42	49.25	141	59.78	34	4.2	84	0.2
209	2018/9/11 22:25:58.66	E OFF AOMORI PREF	41	14.88	142	22.51	47	5.0	205	0.2
210	2018/9/12 18:24:51.83	ISHIKARI DEPRESSION	42	40.56	141	59.18	33	4.5	83	1
211	2018/9/13 1:34:00.15	ISHIKARI DEPRESSION	42	36.72	141	56.97	31	4.2	82	1
212	2018/9/13 15:06:29.46	ISHIKARI DEPRESSION	42	41.86	141	59.16	35	3.9	83	0.2
213	2018/9/14 6:54:22.36	ISHIKARI DEPRESSION	42	40.64	141	57.14	26	4.6	81	1
214	2018/9/14 17:31:41.74	ISHIKARI DEPRESSION	42	36.63	141	58.40	40	4.0	84	0.4
215	2018/9/15 19:37:54.93	ISHIKARI DEPRESSION	42	37.87	141	59.34	39	4.0	84	0.3
216	2018/9/17 2:51:31.63	ISHIKARI DEPRESSION	42	43.08	141	51.77	28	4.6	73	2
217	2018/9/24 18:17:05.80	ISHIKARI DEPRESSION	42	38.15	141	59.87	41	4.3	85	1
218	2018/9/29 18:25:54.33	ISHIKARI DEPRESSION	42	46.24	142	0.04	35	4.2	84	1
219	2018/9/30 17:54:04.49	ISHIKARI DEPRESSION	42	32.99	141	59.38	37	4.9	87	3
220	2018/10/1 11:22:03.35	ISHIKARI DEPRESSION	42	47.64	142	0.60	35	4.7	85	1
221	2018/10/5 8:58:49.15	ISHIKARI DEPRESSION	42	35.56	141	57.90	31	5.2	83	1
222	2018/10/6 13:14:23.80	ISHIKARI DEPRESSION	42	40.81	141	59.37	35	4.1	84	0.5
223	2018/10/6 23:12:29.60	ISHIKARI DEPRESSION	42	35.50	141	59.59	38	3.9	86	0.3
224	2018/10/8 21:53:58.77	ISHIKARI DEPRESSION	42	37.67	141	57.79	32	4.3	82	0.4
225	2018/10/9 2:45:15.97	ISHIKARI DEPRESSION	42	37.53	141	57.52	32	4.3	82	1
226	2018/10/12 9:14:27.90	ISHIKARI DEPRESSION	42	35.55	141	56.82	23	4.6	82	0.5
227	2018/11/12 10:44:52.32	SW OFF HOKKAIDO	42	48.69	139	13.48	33	4.4	143	0.3
228	2018/11/14 19:07:30.10	ISHIKARI DEPRESSION	42	41.88	141	57.92	32	4.7	81	1
229	2018/11/28 11:23:24.53	E OFF AOMORI PREF	41	20.21	143	13.36	11	5.7	245	0.2
230	2018/12/30 4:08:30.99	HIDAKA MOUNTAINS REGION	42	19.68	143	6.82	51	5.3	182	1
231	2019/1/26 17:23:01.61	NE OFF IWATE PREF	40	16.84	142	19.65	38	5.6	298	0.2
232	2019/2/21 21:22:40.49	ISHIKARI DEPRESSION	42	45.97	142	0.20	33	5.8	84	4
233	2019/3/2 12:22:55.57	FAR SE OFF HOKKAIDO	42	0.48	146	51.72	51	6.2	492	0.2
234	2019/4/11 17:18:18.14	FAR E OFF SANRIKU	40	21.75	143	24.29	5	6.2	335	0.2
235	2019/4/28 2:24:47.15	HIDAKA MOUNTAINS REGION	42	33.61	142	52.77	102	5.6	158	1
236	2019/5/4 21:34:55.07	ISHIKARI DEPRESSION	42	43.77	141	44.25	133	4.2	62	1

7. 北海道西部に位置するKiK-net観測点の観測記録一覧（SBSH08喜茂別）

72

No.	地震発生時刻	震央地名	北緯(度分)		東経(度分)		震源深さ (km)	M	震央距離 (km)	最大加速度 (Gal)
237	2019/5/31 22:48:55.52	ISHIKARI DEPRESSION	42	49.10	141	59.16	36	4.1	83	0.3
238	2019/8/15 14:32:52.98	SHIMOKITA PENINSULA REG	40	47.52	141	20.36	93	5.5	222	0.2
239	2019/8/29 8:46:39.35	E OFF AOMORI PREF	40	58.84	143	1.68	21	6.1	262	0.3
240	2019/9/7 18:35:50.87	E OFF AOMORI PREF	41	34.33	142	4.20	64	5.0	161	0.2
241	2019/12/16 6:52:01.42	ISHIKARI DEPRESSION	42	45.63	141	53.76	31	4.4	75	0.5
242	2019/12/19 15:21:33.41	E OFF AOMORI PREF	40	30.79	142	10.71	50	5.5	270	0.2
243	2019/12/22 14:24:51.06	OSHIMA PEN REG HOKKAIDO	42	3.94	140	26.23	10	4.2	90	0.2
244	2020/2/13 19:33:45.11	SE OFF ETOROFU	45	3.38	149	9.72	155	7.2	705	0.2
245	2020/3/19 1:32:40.85	S OFF TOMAKOMAI	42	6.54	141	39.22	34	4.0	92	0.3
246	2020/3/28 9:57:51.76	S OFF URAKAWA	41	55.31	142	21.22	70	5.0	147	1
247	2020/4/12 22:11:49.96	E OFF AOMORI PREF	41	43.64	141	58.69	44	4.3	142	0.2
248	2020/4/20 5:39:05.21	KINKAZAN REGION	38	53.29	142	5.93	46	6.2	441	0.1
249	2020/4/24 4:52:26.61	E OFF AOMORI PREF	41	28.89	141	59.58	65	5.2	166	0.2
250	2020/5/31 3:13:49.22	SE OFF TOKACHI	42	31.35	143	42.14	94	5.6	225	0.2
251	2020/12/1 7:54:33.05	SOUTH SAKHALIN	48	5.86	141	10.84	619	6.7	593	0.1
252	2020/12/12 16:18:54.32	NE OFF IWATE PREF	40	5.67	142	6.52	48	5.6	312	0.2
253	2020/12/21 2:23:21.57	E OFF AOMORI PREF	40	46.91	142	41.51	43	6.5	263	1
254	2021/1/12 11:39:42.08	NW OFF SHAKOTAN PEN	43	38.27	139	59.16	235	6.0	126	0.5
255	2021/1/27 14:06:52.87	ISHIKARI DEPRESSION	42	42.61	142	1.24	128	5.4	86	0.4
256	2021/2/13 23:07:50.51	E OFF FUKUSHIMA PREF	37	43.73	141	41.91	55	7.3	563	0.4
257	2021/3/5 15:14:06.32	S OFF URAKAWA	41	59.23	142	32.23	65	4.4	155	0.2
258	2021/3/20 18:09:44.83	KINKAZAN REGION	38	28.08	141	37.66	59	6.9	481	0.2
259	2021/4/16 5:47:51.98	UCHIURA BAY REGION	42	18.30	140	33.49	18	4.4	62	1
260	2021/5/1 10:27:26.90	E OFF MIYAGI PREF	38	10.44	141	44.40	51	6.8	514	0.3
261	2021/5/14 20:46:51.24	HIDAKA REGION	42	29.41	142	35.69	20	4.6	136	0.2
262	2021/6/20 20:08:24.43	TAISETSU MOUNTAINS REG	43	28.67	142	41.09	158	5.4	160	0.3
263	2021/7/26 11:16:16.21	E OFF AOMORI PREF	41	28.74	142	8.23	52	5.2	172	0.3
264	2021/10/6 2:46:02.33	NE OFF IWATE PREF	40	0.43	142	15.29	56	5.9	325	0.2
265	2021/10/9 11:47:33.31	S OFF TOMAKOMAI	42	22.82	141	56.34	97	4.5	90	0.2
266	2021/10/10 23:16:15.91	HIDAKA MOUNTAINS REGION	42	21.31	143	6.65	51	4.7	181	0.1
267	2021/10/19 21:36:39.55	E OFF AOMORI PREF	41	32.53	142	54.36	38	5.4	210	0.2
268	2021/12/21 1:05:26.14	HIDAKA REGION	42	23.13	142	39.45	39	4.8	144	0.2

7. 北海道西部に位置するKiK-net観測点の観測記録一覧（SBSH09黒松内）

73

No.	地震発生時刻	震央地名	北緯(度分)		東経(度分)		震源深さ (km)	M	震央距離 (km)	最大加速度 (Gal)
1	2001/8/14 5:11:24.94	E OFF AOMORI PREF	40	59.73	142	26.19	38	6.4	242	1
2	2001/8/24 18:48:01.73	E OFF AOMORI PREF	41	1.06	142	22.89	41	5.3	237	0.3
3	2001/10/17 0:49:15.48	NW OFF SHAKOTAN PEN	43	3.63	139	11.58	32	4.7	117	1
4	2001/12/2 22:01:55.25	SOUTHERN IWATE PREF	39	23.90	141	15.79	122	6.4	363	0.4
5	2002/2/14 10:12:21.55	E OFF AOMORI PREF	41	27.98	142	3.75	64	5.1	182	0.4
6	2002/4/4 8:42:14.83	E OFF AOMORI PREF	41	28.42	142	0.53	59	5.4	179	0.5
7	2002/4/21 6:30:32.11	E OFF AOMORI PREF	41	34.09	142	5.57	65	4.8	176	0.2
8	2002/6/29 2:19:33.01	NEAR VLADIVOSTOK	43	30.23	131	23.54	589	7.0	747	0.4
9	2002/10/14 23:12:43.45	E OFF AOMORI PREF	41	9.11	142	16.85	53	6.1	220	1
10	2002/11/17 13:53:56.11	SOUTHERN SEA OF OKHOTSK	47	7.66	146	49.64	496	7.0	709	0.3
11	2003/2/19 14:01:41.24	RUMOI REGION	44	7.14	141	50.83	222	5.9	201	1
12	2003/2/24 2:00:08.85	S OFF URAKAWA	41	56.16	142	26.45	65	4.7	178	0.2
13	2003/5/26 18:24:33.42	NORTHERN MIYAGI PREF	38	49.26	141	39.04	72	7.1	432	1
14	2003/7/27 15:25:34.26	SOUTHERN SIBERIA	46	49.17	139	8.86	487	7.1	480	1
15	2003/9/26 4:50:07.42	SE OFF TOKACHI	41	46.71	144	4.71	45	8.0	311	6
16	2003/9/26 6:08:01.84	SE OFF ERIMOMISAKI	41	42.59	143	41.49	21	7.1	283	5
17	2003/9/26 15:26:58.10	SE OFF TOKACHI	42	11.33	144	46.58	27	6.1	356	0.2
18	2003/9/29 11:36:55.06	SE OFF TOKACHI	42	21.58	144	33.18	43	6.5	336	0.3
19	2003/10/7 1:27:54.53	S OFF URAKAWA	41	58.19	142	32.34	64	4.5	184	0.3
20	2003/10/8 18:06:56.79	SE OFF TOKACHI	42	33.92	144	40.19	51	6.4	344	0.3
21	2003/11/24 21:18:17.69	HIDAKA MOUNTAINS REGION	42	19.02	143	0.15	52	5.3	210	0.3
22	2004/7/4 21:31:13.98	S OFF URAKAWA	42	2.99	142	29.08	62	4.9	176	1
23	2004/9/10 13:22:11.33	HIDAKA MOUNTAINS REGION	42	21.39	143	6.14	51	5.1	217	0.2
24	2004/11/11 19:02:46.17	SE OFF TOKACHI	42	4.82	144	29.13	39	6.3	335	0.3
25	2004/11/27 7:42:37.55	HIDAKA MOUNTAINS REGION	42	19.55	143	4.81	51	5.6	216	0.2
26	2004/11/29 3:32:14.53	OFF NEMURO PENINSULA	42	56.76	145	16.53	48	7.1	394	1
27	2004/12/6 23:15:11.81	OFF NEMURO PENINSULA	42	50.86	145	20.57	46	6.9	399	1
28	2004/12/14 14:56:10.54	RUMOI REGION	44	4.60	141	41.97	9	6.1	190	0.3
29	2005/1/6 22:00:38.97	E OFF AOMORI PREF	41	27.44	142	6.24	61	5.3	185	0.2
30	2005/1/18 23:09:06.65	OFF NEMURO PENINSULA	42	52.54	145	0.44	50	6.4	371	0.4
31	2005/2/26 21:37:38.45	E OFF AOMORI PREF	40	41.12	142	35.77	45	5.7	277	0.2
32	2005/6/3 1:32:09.88	E OFF AOMORI PREF	41	29.59	142	0.20	63	4.3	177	0.4
33	2006/4/26 23:10:36.97	S OFF URAKAWA	42	1.97	142	35.60	61	4.6	185	0.2
34	2006/6/12 8:04:19.53	E OFF AOMORI PREF	41	29.93	142	2.18	72	4.4	178	0.3
35	2007/2/17 9:02:56.63	SE OFF ERIMOMISAKI	41	43.91	143	43.36	40	6.2	285	0.5
36	2007/4/19 0:07:31.07	ISHIKARI DEPRESSION	42	40.24	141	56.80	126	5.6	120	1
37	2007/5/19 0:59:57.54	E OFF AOMORI PREF	41	33.77	142	3.17	68	5.3	174	0.2
38	2007/6/23 7:20:04.28	HIDAKA REGION	42	32.32	142	11.08	125	4.9	140	0.3
39	2007/7/10 13:15:25.71	SW OFF HOKKAIDO	41	51.53	139	29.08	15	4.5	117	0.3
40	2007/8/22 16:26:23.42	OSHIMA PEN REG HOKKAIDO	41	58.43	140	48.07	122	5.4	75	1
41	2008/1/13 2:11:04.40	OSHIMA PEN REG HOKKAIDO	42	26.19	140	15.47	11	4.1	27	1
42	2008/4/29 14:26:05.32	E OFF AOMORI PREF	41	27.78	142	6.50	62	5.7	185	2
43	2008/5/8 1:45:18.77	FAR E OFF IBARAKI PREF	36	13.69	141	36.46	51	7.0	715	0.1
44	2008/5/10 9:00:53.92	E OFF AOMORI PREF	41	27.34	142	4.97	62	4.8	184	0.2
45	2008/5/14 3:00:12.87	E OFF AOMORI PREF	41	29.45	142	0.28	63	4.2	177	0.2
46	2008/6/5 2:03:06.08	SW OFF HOKKAIDO	41	31.59	139	13.28	201	5.7	159	0.1
47	2008/6/14 8:43:45.36	SOUTHERN IWATE PREF	39	1.79	140	52.84	8	7.2	399	0.2
48	2008/7/24 0:26:19.69	NORTHERN IWATE PREF	39	43.92	141	38.12	108	6.8	334	1
49	2008/8/9 0:53:10.80	E OFF AOMORI PREF	41	8.56	142	17.08	51	5.4	221	0.2
50	2008/8/9 9:54:35.74	S OFF URAKAWA	41	58.35	142	32.19	65	4.5	183	0.2
51	2008/9/1 14:41:16.54	ISHIKARI DEPRESSION	42	35.40	141	43.65	133	4.5	102	0.1
52	2008/9/11 9:20:51.35	SE OFF TOKACHI	41	46.53	144	9.09	31	7.1	317	2
53	2009/2/15 18:24:32.25	NE OFF IWATE PREF	40	15.01	142	25.41	36	5.9	308	0.1
54	2009/2/28 9:35:55.09	HIDAKA REGION	42	35.04	142	11.30	113	5.3	140	0.5
55	2009/5/26 19:31:19.79	S OFF URAKAWA	41	55.74	142	21.14	70	4.7	172	0.2
56	2009/6/5 12:30:33.80	SE OFF ERIMOMISAKI	41	48.74	143	37.22	31	6.4	274	1
57	2009/7/11 0:01:37.01	S OFF TOMAKOMAI	42	29.28	141	22.67	134	4.7	75	1
58	2009/8/24 14:26:16.69	TSUGARU PENINSULA REGION	41	3.66	140	14.63	172	5.4	173	0.2
59	2009/10/5 9:35:12.73	S OFF TOMAKOMAI	42	27.24	141	33.52	20	4.7	90	0.4

No.	地震発生時刻	震央地名	北緯(度分)		東経(度分)		震源深さ (km)	M	震央距離 (km)	最大加速度 (Gal)
60	2009/10/10 17:42:48.49	E OFF AOMORI PREF	41	43.20	142	13.52	92	5.1	175	0.2
61	2009/12/24 9:23:35.57	SEA OF JAPAN	42	7.01	135	2.89	387	6.1	451	0.5
62	2009/12/30 4:23:03.44	S OFF URAKAWA	41	50.28	142	12.17	72	4.8	166	0.1
63	2010/1/7 5:39:38.93	S OFF URAKAWA	41	57.38	142	19.77	69	4.1	169	0.1
64	2010/1/15 3:46:25.57	HIDAKA MOUNTAINS REGION	42	21.16	143	7.08	51	5.0	218	0.3
65	2010/1/24 16:19:05.65	E OFF AOMORI PREF	41	12.59	141	38.71	14	4.5	183	0.2
66	2010/2/18 10:13:16.47	NEAR VLADIVOSTOK	42	37.22	131	3.81	619	6.8	773	0.2
67	2010/3/14 10:59:19.08	S OFF TOMAKOMAI	41	58.69	141	19.45	94	4.3	99	0.1
68	2010/3/30 10:02:51.11	EASTERN SEA OF JAPAN	43	11.50	138	34.70	25	5.8	169	1
69	2010/6/18 11:23:00.89	SE OFF ETOROFU	44	35.85	149	11.79	30	6.5	737	0.1
70	2010/6/19 19:00:49.50	E OFF AOMORI PREF	41	18.41	142	39.97	33	4.9	232	0.1
71	2010/6/28 6:03:25.38	E OFF AOMORI PREF	41	37.56	141	49.99	57	5.1	156	1
72	2010/7/2 21:30:06.78	S OFF URAKAWA	41	58.65	142	34.21	63	4.2	186	0.1
73	2010/7/5 6:55:52.36	E OFF IWATE PREF	39	39.43	142	39.17	34	6.4	375	0.2
74	2010/8/14 9:11:00.57	SHIRIBESHI REGION	42	43.08	140	50.63	4	2.5	32	0.1
75	2010/8/14 13:25:07.91	KAMIKAWA-SORACHI REGION	42	49.33	142	20.47	109	4.6	154	0.1
76	2010/9/13 14:47:48.01	E OFF AOMORI PREF	41	27.36	142	7.31	63	5.8	187	1
77	2010/10/14 22:58:55.50	HIDAKA MOUNTAINS REGION	42	18.77	143	4.17	53	5.5	215	0.2
78	2010/12/2 6:44:02.54	ISHIKARI DEPRESSION	42	58.67	141	26.46	3	4.6	88	0.1
79	2010/12/6 16:30:29.85	E OFF AOMORI PREF	40	47.95	143	13.10	7	5.8	304	0.3
80	2011/3/9 11:45:12.97	FAR E OFF MIYAGI PREF	38	19.71	143	16.79	8	7.3	531	1
81	2011/3/11 14:46:18.12	FAR E OFF MIYAGI PREF	38	6.21	142	51.66	24	9.0	540	2
82	2011/3/11 15:06:10.77	E OFF IWATE PREF	39	2.69	142	23.88	29	6.5	428	0.3
83	2011/3/11 15:08:53.46	E OFF IWATE PREF	39	49.24	142	46.01	32	7.4	364	1
84	2011/3/11 15:25:44.33	FAR E OFF NORTH HONSHU	37	54.86	144	45.06	11	7.5	635	1
85	2011/3/11 16:28:59.83	E OFF IWATE PREF	39	1.35	142	18.67	17	6.6	427	0.2
86	2011/3/11 20:36:39.99	E OFF IWATE PREF	39	13.81	142	34.72	24	6.7	415	0.4
87	2011/3/12 4:46:46.19	W OFF AKITA PREF	40	23.65	139	5.34	4	6.4	272	0.2
88	2011/3/12 23:43:05.97	E OFF IWATE PREF	39	28.22	142	41.73	9	5.9	395	0.2
89	2011/3/17 13:13:57.35	NE OFF IWATE PREF	40	7.58	142	24.69	31	5.9	320	0.2
90	2011/3/31 16:15:29.67	KINKAZAN REGION	38	52.34	142	5.06	47	6.1	437	0.2
91	2011/4/1 20:57:54.60	E OFF IWATE PREF	39	20.18	142	9.97	45	6.0	390	0.1
92	2011/4/7 23:32:43.46	E OFF MIYAGI PREF	38	12.25	141	55.21	66	7.2	504	1
93	2011/4/26 8:26:34.12	S OFF URAKAWA	42	1.41	142	35.56	61	4.6	186	0.2
94	2011/6/23 6:50:50.73	E OFF IWATE PREF	39	56.87	142	35.45	36	6.9	344	1
95	2011/6/25 2:39:26.46	S OFF URAKAWA	41	57.98	142	43.20	57	5.4	198	0.2
96	2011/7/10 9:57:07.36	FAR E OFF MIYAGI PREF	38	1.91	143	30.40	34	7.3	570	0.2
97	2011/7/23 13:34:23.87	KINKAZAN REGION	38	52.42	142	5.47	47	6.4	437	0.2
98	2011/7/26 7:58:45.53	S OFF URAKAWA	42	2.59	142	30.36	67	4.8	178	0.4
99	2011/7/31 3:53:50.64	E OFF FUKUSHIMA PREF	36	54.19	141	13.28	57	6.5	637	0.2
100	2011/9/17 4:26:35.86	NE OFF IWATE PREF	40	15.55	143	5.17	7	6.6	340	0.3
101	2011/9/17 6:08:02.54	FAR E OFF SANRIKU	40	14.84	143	12.77	4	6.1	348	0.2
102	2011/9/17 16:34:16.84	FAR E OFF SANRIKU	40	17.69	143	12.55	8	5.8	343	0.2
103	2011/9/18 19:39:46.37	S OFF URAKAWA	41	56.15	142	26.48	66	5.0	178	0.2
104	2011/10/7 11:51:18.14	E OFF AOMORI PREF	41	33.91	142	3.49	67	5.0	174	0.3
105	2012/3/14 18:08:33.09	FAR SE OFF HOKKAIDO	40	46.52	145	13.65	64	6.9	444	0.4
106	2012/5/24 0:02:26.59	E OFF AOMORI PREF	41	20.62	142	7.42	60	6.1	196	1
107	2012/8/25 23:16:17.44	HIDAKA MOUNTAINS REGION	42	19.67	143	6.64	49	6.1	218	1
108	2012/12/7 17:18:30.81	FAR E OFF MIYAGI PREF	38	1.19	143	52.02	49	7.3	585	1
109	2013/2/2 23:17:35.86	TOKACHI REGION	42	42.12	143	13.65	102	6.5	225	1
110	2013/12/25 2:12:41.60	SW OFF HOKKAIDO	42	29.37	139	16.93	26	4.4	100	0.4
111	2014/7/8 18:05:24.29	IBURI REGION	42	38.99	141	16.02	3	5.6	64	1
112	2014/8/10 12:43:18.15	E OFF AOMORI PREF	41	8.04	142	16.74	51	6.1	222	1
113	2016/1/14 12:25:33.31	S OFF URAKAWA	41	58.21	142	48.07	52	6.7	204	3
114	2016/6/16 14:21:28.20	UCHIURA BAY REGION	41	56.91	140	59.22	11	5.3	84	2
115	2016/7/13 3:53:34.17	SW OFF HOKKAIDO	42	19.42	139	14.98	22	4.1	106	1
116	2018/1/24 19:51:19.50	E OFF AOMORI PREF	41	0.58	142	26.88	34	6.3	241	1
117	2018/9/6 3:07:59.33	ISHIKARI DEPRESSION	42	41.45	142	0.40	37	6.7	125	7
118	2018/9/6 3:17:09.62	ISHIKARI DEPRESSION	42	38.43	141	57.61	29	4.7	121	0.2

7. 北海道西部に位置するKiK-net観測点の観測記録一覧（SBSH09黒松内）

74

No.	地震発生時刻	震央地名	北緯(度分)		東経(度分)		震源深さ (km)	M	震央距離 (km)	最大加速度 (Gal)
119	2018/9/6 3:20:10.85	ISHIKARI DEPRESSION	42	34.70	141	56.50	31	5.5	120	0.5
120	2018/9/6 6:11:29.95	ISHIKARI DEPRESSION	42	40.97	142	0.71	36	5.4	126	1
121	2018/9/9 22:55:13.75	ISHIKARI DEPRESSION	42	46.87	141	59.02	35	4.9	124	0.4
122	2018/9/14 6:54:22.36	ISHIKARI DEPRESSION	42	40.64	141	57.14	26	4.6	121	0.2
123	2018/9/17 2:51:31.63	ISHIKARI DEPRESSION	42	43.08	141	51.77	28	4.6	114	0.3
124	2018/9/30 17:54:04.49	ISHIKARI DEPRESSION	42	32.99	141	59.38	37	4.9	124	0.4
125	2018/10/1 11:22:03.35	ISHIKARI DEPRESSION	42	47.64	142	0.60	35	4.7	127	0.2
126	2018/10/5 8:58:49.15	ISHIKARI DEPRESSION	42	35.56	141	57.90	31	5.2	122	0.3
127	2018/10/9 2:45:15.97	ISHIKARI DEPRESSION	42	37.53	141	57.52	32	4.3	121	0.2
128	2018/10/12 9:14:27.90	ISHIKARI DEPRESSION	42	35.55	141	56.82	23	4.6	120	0.1
129	2018/11/12 10:44:52.32	SW OFF HOKKAIDO	42	48.69	139	13.48	33	4.4	106	0.3
130	2018/11/28 11:23:24.53	E OFF AOMORI PREF	41	20.21	143	13.36	11	5.7	267	0.2
131	2018/12/30 4:08:30.99	HIDAKA MOUNTAINS REGION	42	19.68	143	6.82	51	5.3	219	0.2
132	2019/1/26 17:23:01.61	NE OFF IWATE PREF	40	16.84	142	19.65	38	5.6	301	0.2
133	2019/2/21 21:22:40.49	ISHIKARI DEPRESSION	42	45.97	142	0.20	33	5.8	126	2
134	2019/4/11 17:18:18.14	FAR E OFF SANRIKU	40	21.75	143	24.29	5	6.2	349	0.2
135	2019/4/28 2:24:47.15	HIDAKA MOUNTAINS REGION	42	33.61	142	52.77	102	5.6	197	0.4
136	2019/8/29 8:46:39.35	E OFF AOMORI PREF	40	58.84	143	1.68	21	6.1	278	0.3
137	2019/9/7 18:35:50.87	E OFF AOMORI PREF	41	34.33	142	4.20	64	5.0	175	0.3
138	2019/12/19 15:21:33.41	E OFF AOMORI PREF	40	30.79	142	10.71	50	5.5	272	0.1
139	2020/2/13 19:33:45.11	SE OFF ETOROFU	45	3.38	149	9.72	155	7.2	749	0.1
140	2020/3/28 9:57:51.76	S OFF URAKAWA	41	55.31	142	21.22	70	5.0	172	0.3
141	2020/4/12 22:11:49.96	E OFF AOMORI PREF	41	43.64	141	58.69	44	4.3	158	0.3

7. 北海道西部に位置するKiK-net観測点の観測記録一覧（SBSH10島牧）

75

No.	地震発生時刻	震央地名	北緯(度分)		東経(度分)		震源深さ (km)	M	震央距離 (km)	最大加速度 (Gal)
1	2001/8/14 5:11:24.94	E OFF AOMORI PREF	40	59.73	142	26.19	38	6.4	274	1
2	2001/10/17 0:49:15.48	NW OFF SHAKOTAN PEN	43	3.63	139	11.58	32	4.7	85	2
3	2001/12/2 22:01:55.25	SOUTHERN IWATE PREF	39	23.90	141	15.79	122	6.4	387	0.3
4	2002/4/4 8:42:14.83	E OFF AOMORI PREF	41	28.42	142	0.53	59	5.4	211	0.2
5	2002/6/29 2:19:33.01	NEAR VLADIVOSTOK	43	30.23	131	23.54	589	7.0	717	1
6	2002/10/14 23:12:43.45	E OFF AOMORI PREF	41	9.11	142	16.85	53	6.1	252	0.4
7	2002/11/17 13:53:56.11	SOUTHERN SEA OF OKHOTSK	47	7.66	146	49.64	496	7.0	714	0.2
8	2003/2/19 14:01:41.24	RUMOI REGION	44	7.14	141	50.83	222	5.9	202	1
9	2003/4/17 2:59:53.69	E OFF AOMORI PREF	40	57.64	142	20.51	40	5.6	272	0.2
10	2003/5/26 18:24:33.42	NORTHERN MIYAGI PREF	38	49.26	141	39.04	72	7.1	457	1
11	2003/6/12 4:45:59.37	SW OFF HOKKAIDO	41	35.09	139	26.05	21	4.5	145	0.2
12	2003/7/27 15:25:34.26	SOUTHERN SIBERIA	46	49.17	139	8.86	487	7.1	456	0.5
13	2003/9/26 4:50:07.42	SE OFF TOKACHI	41	46.71	144	4.71	45	8.0	342	7
14	2003/9/26 6:08:01.84	SE OFF ERIMOMISAKI	41	42.59	143	41.49	21	7.1	315	3
15	2003/11/24 21:18:17.69	HIDAKA MOUNTAINS REGION	42	19.02	143	0.15	52	5.3	239	0.2
16	2004/7/4 21:31:13.98	S OFF URAKAWA	42	2.99	142	29.08	62	4.9	208	0.3
17	2004/8/10 22:49:23.01	SW OFF HOKKAIDO	41	43.04	139	20.99	23	4.5	135	0.4
18	2004/11/11 19:02:46.17	SE OFF TOKACHI	42	4.82	144	29.13	39	6.3	365	0.2
19	2004/11/29 3:32:14.53	OFF NEMURO PENINSULA	42	56.76	145	16.53	48	7.1	419	1
20	2004/12/6 23:15:11.81	OFF NEMURO PENINSULA	42	50.86	145	20.57	46	6.9	424	1
21	2004/12/14 14:56:10.54	RUMOI REGION	44	4.60	141	41.97	9	6.1	191	1
22	2004/12/14 17:54:46.92	RUMOI REGION	44	5.55	141	39.19	7	4.8	190	0.2
23	2005/1/18 23:09:06.65	OFF NEMURO PENINSULA	42	52.54	145	0.44	50	6.4	397	0.3
24	2005/8/16 11:46:25.74	E OFF MIYAGI PREF	38	8.97	142	16.67	42	7.2	545	1
25	2005/11/26 15:44:28.96	SW OFF HOKKAIDO	41	53.84	139	12.47	18	4.2	125	0.4
26	2005/12/13 6:01:37.58	NW OFF SHAKOTAN PEN	43	12.51	139	24.84	29	5.5	77	34
27	2007/1/13 13:23:13.05	FAR FIELD	46	56.27	155	3.13	30	8.2	1262	0.4
28	2007/2/17 9:02:56.63	SE OFF ERIMOMISAKI	41	43.91	143	43.36	40	6.2	316	1
29	2007/4/19 0:07:31.07	ISHIKARI DEPRESSION	42	40.24	141	56.80	126	5.6	147	1
30	2007/6/23 7:20:04.28	HIDAKA REGION	42	32.32	142	11.08	125	4.9	168	1
31	2007/7/10 13:15:25.71	SW OFF HOKKAIDO	41	51.53	139	29.08	15	4.5	116	1
32	2007/7/16 23:17:36.96	NW OFF KINKI DISTRICT	36	51.96	135	6.27	374	6.7	786	0.4
33	2007/8/22 16:26:23.42	OSHIMA PEN REG HOKKAIDO	41	58.43	140	48.07	122	5.4	104	0.4
34	2008/1/13 2:11:04.40	OSHIMA PEN REG HOKKAIDO	42	26.19	140	15.47	11	4.1	39	1
35	2008/4/29 14:26:05.32	E OFF AOMORI PREF	41	27.78	142	6.50	62	5.7	218	1
36	2008/5/8 1:45:18.77	FAR E OFF IBARAKI PREF	36	13.69	141	36.46	51	7.0	738	0.2
37	2008/6/5 2:03:06.08	SW OFF HOKKAIDO	41	31.59	139	13.28	201	5.7	159	0.1
38	2008/6/14 8:43:45.36	SOUTHERN IWATE PREF	39	1.79	140	52.84	8	7.2	421	0.3
39	2008/6/14 8:46:34.94	SOUTHERN IWATE PREF	39	6.32	140	52.02	12	4.5	412	0.1
40	2008/7/19 11:39:28.69	E OFF FUKUSHIMA PREF	37	31.25	142	15.87	32	6.9	611	0.2
41	2008/7/24 0:26:19.69	NORTHERN IWATE PREF	39	43.92	141	38.12	108	6.8	360	1
42	2008/9/1 14:41:16.54	ISHIKARI DEPRESSION	42	35.40	141	43.65	133	4.5	131	0
43	2008/9/11 9:20:51.35	SE OFF TOKACHI	41	46.53	144	9.09	31	7.1	348	2
44	2008/9/22 16:31:58.54	TSUGARU STRAIT REGION	41	32.28	140	33.93	152	5.6	142	0.2
45	2009/1/16 2:49:37.18	FAR FIELD	46	59.74	155	10.08	30	7.4	1273	0.2
46	2009/2/15 18:24:32.25	NE OFF IWATE PREF	40	15.01	142	25.41	36	5.9	339	0.1
47	2009/2/28 9:35:55.09	HIDAKA REGION	42	35.04	142	11.30	113	5.3	168	1
48	2009/5/20 4:42:36.40	SW OFF HOKKAIDO	42	5.81	139	19.32	11	3.8	102	0.1
49	2009/6/5 12:30:33.80	SE OFF ERIMOMISAKI	41	48.74	143	37.22	31	6.4	305	0.5
50	2009/7/11 0:01:37.01	S OFF TOMAKOMAI	42	29.28	141	22.67	134	4.7	105	0.2
51	2009/8/9 19:55:52.13	FAR S OFF TOKAI DISTRICT	33	7.68	138	24.24	333	6.8	1082	0.2
52	2009/8/24 14:26:16.69	TSUGARU PENINSULA REGION	41	3.66	140	14.63	172	5.4	191	0.3
53	2009/10/5 9:35:12.73	S OFF TOMAKOMAI	42	27.24	141	33.52	20	4.7	121	1
54	2009/10/10 17:42:48.49	E OFF AOMORI PREF	41	43.20	142	13.52	92	5.1	207	0.3
55	2009/12/24 9:23:35.57	SEA OF JAPAN	42	7.01	135	2.89	387	6.1	427	0.4
56	2010/2/18 10:13:16.47	NEAR VLADIVOSTOK	42	37.22	131	3.81	619	6.8	745	1
57	2010/3/14 10:59:19.08	S OFF TOMAKOMAI	41	58.69	141	19.45	94	4.3	131	0.1
58	2010/3/14 17:08:04.18	E OFF FUKUSHIMA PREF	37	43.45	141	49.08	40	6.7	579	0.1
59	2010/3/30 10:02:51.11	EASTERN SEA OF JAPAN	43	11.50	138	34.70	25	5.8	137	2

No.	地震発生時刻	震央地名	北緯(度分)		東経(度分)		震源深さ (km)	M	震央距離 (km)	最大加速度 (Gal)
60	2010/6/18 11:23:00.89	SE OFF ETOROFU	44	35.85	149	11.79	30	6.5	756	0.1
61	2010/6/28 6:03:25.38	E OFF AOMORI PREF	41	37.56	141	49.99	57	5.1	189	0.2
62	2010/7/5 6:55:52.36	E OFF IWATE PREF	39	39.43	142	39.17	34	6.4	405	0.2
63	2010/8/14 13:25:07.91	KAMIKAWA-SORACHI REGION	42	49.33	142	20.47	109	4.6	179	0.3
64	2010/9/13 14:47:48.01	E OFF AOMORI PREF	41	27.36	142	7.31	63	5.8	219	0.3
65	2010/10/14 22:58:55.50	HIDAKA MOUNTAINS REGION	42	18.77	143	4.17	53	5.5	245	0.2
66	2010/12/2 6:44:02.54	ISHIKARI DEPRESSION	42	58.67	141	26.46	3	4.6	107	0.1
67	2010/12/6 16:30:29.85	E OFF AOMORI PREF	40	47.95	143	13.10	7	5.8	336	0.1
68	2010/12/22 2:19:37.23	NEAR CHICHIJIMA ISLAND	27	3.12	143	56.10	8	7.8	1778	0.1
69	2011/1/11 14:11:42.47	HIDAKA REGION	42	36.10	142	8.56	133	4.1	164	0
70	2011/3/9 11:45:12.97	FAR E OFF MIYAGI PREF	38	19.71	143	16.79	8	7.3	561	1
71	2011/3/10 6:23:59.75	FAR E OFF MIYAGI PREF	38	10.33	143	2.69	9	6.8	567	0.1
72	2011/3/11 14:46:18.12	FAR E OFF MIYAGI PREF	38	6.21	142	51.66	24	9.0	568	3
73	2011/3/11 15:06:10.77	E OFF IWATE PREF	39	2.69	142	23.88	29	6.5	456	0.2
74	2011/3/11 15:08:53.46	E OFF IWATE PREF	39	49.24	142	46.01	32	7.4	395	1
75	2011/3/11 15:25:44.33	FAR E OFF NORTH HONSHU	37	54.86	144	45.06	11	7.5	666	1
76	2011/3/11 16:28:59.83	E OFF IWATE PREF	39	1.35	142	18.67	17	6.6	455	0.2
77	2011/3/11 20:36:39.99	E OFF IWATE PREF	39	13.81	142	34.72	24	6.7	444	0.3
78	2011/3/12 4:46:46.19	W OFF AKITA PREF	40	23.65	139	5.34	4	6.4	279	0.4
79	2011/3/17 13:13:57.35	NE OFF IWATE PREF	40	7.58	142	24.69	31	5.9	350	0.1
80	2011/3/28 7:23:57.02	E OFF MIYAGI PREF	38	23.02	142	20.78	32	6.5	522	0.1
81	2011/3/31 16:15:29.67	KINKAZAN REGION	38	52.34	142	5.06	47	6.1	463	0.1
82	2011/4/7 23:32:43.46	E OFF MIYAGI PREF	38	12.25	141	55.21	66	7.2	530	1
83	2011/4/11 17:16:12.02	EASTERN FUKUSHIMA PREF	36	56.74	140	40.36	6	7.0	649	0.3
84	2011/4/29 9:00:01.53	SW OFF HOKKAIDO	42	6.72	139	11.98	18	3.9	108	0.2
85	2011/6/23 6:50:50.73	E OFF IWATE PREF	39	56.87	142	35.45	36	6.9	375	1
86	2011/6/25 2:39:26.46	S OFF URAKAWA	41	57.98	142	43.20	57	5.4	230	0.2
87	2011/7/10 9:57:07.36	FAR E OFF MIYAGI PREF	38	1.91	143	30.40	34	7.3	599	0.3
88	2011/7/23 13:34:23.87	KINKAZAN REGION	38	52.42	142	5.47	47	6.4	463	0.2
89	2011/7/26 7:58:45.53	S OFF URAKAWA	42	2.59	142	30.36	67	4.8	210	0.2
90	2011/7/31 3:53:50.64	E OFF FUKUSHIMA PREF	36	54.19	141	13.28	57	6.5	659	0.2
91	2011/8/31 19:59:33.46	SW OFF HOKKAIDO	42	21.48	139	14.87	24	3.6	88	0.2
92	2011/9/17 4:26:35.86	NE OFF IWATE PREF	40	15.55	143	5.17	7	6.6	372	0.3
93	2011/9/17 6:08:02.54	FAR E OFF SANRIKU	40	14.84	143	12.77	4	6.1	380	0.1
94	2011/10/21 17:02:36.94	KAMIKAWA-SORACHI REGION	43	47.61	142	39.15	196	6.3	232	0.2
95	2011/11/24 19:25:33.75	S OFF URAKAWA	41	45.02	142	53.24	43	6.2	253	0.3
96	2012/1/1 14:27:52.05	NEAR TORISHIMA IS	31	25.68	138	33.99	397	7.0	1268	0.3
97	2012/2/16 13:50:08.96	SW OFF HOKKAIDO	41	55.60	139	17.80	20	4.2	118	1
98	2012/3/14 18:08:33.09	FAR SE OFF HOKKAIDO	40	46.52	145	13.65	64	6.9	477	0.3
99	2012/3/23 13:46:16.39	SW OFF HOKKAIDO	42	8.80	139	10.24	18	3.8	107	0.3
100	2012/5/24 0:02:26.59	E OFF AOMORI PREF	41	20.62	142	7.42	60	6.1	228	0.5
101	2012/6/18 5:32:20.81	KINKAZAN REGION	38	52.48	142	5.46	47	6.2	463	0.1
102	2012/7/22 13:41:58.34	HIDAKA MOUNTAINS REGION	42	29.36	143	1.54	61	5.1	238	0.2
103	2012/8/14 11:59:36.27	SOUTHERN SEA OF OKHOTSK	49	11.00	145	52.90	654	7.3	838	0.3
104	2012/8/25 23:16:17.44	HIDAKA MOUNTAINS REGION	42	19.67	143	6.64	49	6.1	248	0.5
105	2012/10/2 7:21:42.63	FAR E OFF SANRIKU	39	49.97	143	31.23	22	6.3	432	0.2
106	2012/12/7 17:18:30.81	FAR E OFF MIYAGI PREF	38	1.19	143	52.02	49	7.3	615	1
107	2013/2/2 23:17:35.86	TOKACHI REGION	42	42.12	143	13.65	102	6.5	252	1
108	2013/4/19 12:05:54.67	KURILE ISLANDS REGION	45	18.05	150	57.43	125	7.0	909	0.2
109	2013/5/24 14:44:48.98	SEA OF OKHOTSK	54	53.52	153	13.26	598	8.3	1648	0.3
110	2013/10/26 2:10:18.39	FAR E OFF NORTH HONSHU	37	11.78	144	34.12	56	7.1	725	0.2
111	2013/11/15 11:00:34.48	E OFF AOMORI PREF	41	27.60	142	3.51	63	5.3	215	0.1
112	2013/12/25 2:12:41.60	SW OFF HOKKAIDO	42	29.37	139	16.93	26	4.4	79	2
113	2014/7/8 18:05:24.29	IBURI REGION	42	38.99	141	16.02	3	5.6	92	2
114	2014/8/10 12:43:18.15	E OFF AOMORI PREF	41	8.04	142	16.74	51	6.1	254	0.3
115	2014/10/11 11:35:46.45	E OFF AOMORI PREF	40	57.13	143	14.68	36	6.1	327	0.3
116	2015/2/17 8:06:34.68	FAR E OFF SANRIKU	39	52.34	143	11.56	13	6.9	411	0.3
117	2015/5/13 6:12:58.45	E OFF MIYAGI PREF	38	51.77	142	9.01	46	6.8	466	0.3
118	2015/5/30 20:23:02.28	W OFF OGASAWARA	27	51.65	140	40.95	682	8.1	1656	0.5

7. 北海道西部に位置するKiK-net観測点の観測記録一覧（SBSH10島牧）

76

No.	地震発生時刻	震央地名	北緯(度分)		東経(度分)		震源深さ (km)	M	震央距離 (km)	最大加速度 (Gal)
119	2015/6/8 15:01:11.78	E OFF AOMORI PREF	41	27.35	142	1.19	66	5.6	213	0.2
120	2015/7/10 3:32:51.27	NORTHERN IWATE PREF	40	21.24	141	33.59	88	5.7	294	0.1
121	2015/11/1 12:48:47.61	E OFF AOMORI PREF	41	34.08	142	4.06	65	5.2	208	0.1
122	2016/1/12 2:08:01.96	NW OFF HOKKAIDO	44	25.84	141	12.63	265	6.2	202	1
123	2016/1/14 12:25:33.31	S OFF URAKAWA	41	58.21	142	48.07	52	6.7	236	2
124	2016/6/16 14:21:28.20	UCHIURA BAY REGION	41	56.91	140	59.22	11	5.3	115	1
125	2016/7/13 3:53:34.17	SW OFF HOKKAIDO	42	19.42	139	14.98	22	4.1	90	1
126	2016/9/26 14:13:24.62	E OFF AOMORI PREF	41	39.10	142	59.60	29	5.4	266	0.2
127	2016/11/22 5:59:46.89	E OFF FUKUSHIMA PREF	37	21.28	141	36.25	25	7.4	615	0.3
128	2016/12/8 19:58:54.59	ISHIKARI BAY REGION	43	32.63	140	43.24	11	4.5	97	0.4
129	2017/9/10 17:44:24.05	S OFF URAKAWA	41	45.55	142	52.67	43	5.6	252	0.4
130	2017/9/27 5:22:11.22	NE OFF IWATE PREF	40	16.00	142	27.32	35	6.1	339	0.1
131	2018/1/24 19:51:19.50	E OFF AOMORI PREF	41	0.58	142	26.88	34	6.3	274	0.5
132	2018/9/6 3:07:59.33	ISHIKARI DEPRESSION	42	41.45	142	0.40	37	6.7	152	4
133	2018/9/6 3:11:37.81	ISHIKARI DEPRESSION	42	34.45	141	57.49	36	4.0	149	0.2
134	2018/9/6 3:20:10.85	ISHIKARI DEPRESSION	42	34.70	141	56.50	31	5.5	148	0.2
135	2018/9/6 6:11:29.95	ISHIKARI DEPRESSION	42	40.97	142	0.71	36	5.4	152	0.4
136	2018/9/9 22:55:13.75	ISHIKARI DEPRESSION	42	46.87	141	59.02	35	4.9	150	0.1
137	2018/9/17 2:51:31.63	ISHIKARI DEPRESSION	42	43.08	141	51.77	28	4.6	140	0.3
138	2018/9/30 17:54:04.49	ISHIKARI DEPRESSION	42	32.99	141	59.38	37	4.9	153	0.2
139	2018/10/5 8:58:49.15	ISHIKARI DEPRESSION	42	35.56	141	57.90	31	5.2	150	0.2
140	2018/10/12 9:14:27.90	ISHIKARI DEPRESSION	42	35.55	141	56.82	23	4.6	148	0.1
141	2018/11/12 10:44:52.32	SW OFF HOKKAIDO	42	48.69	139	13.48	33	4.4	76	1
142	2018/11/28 11:23:24.53	E OFF AOMORI PREF	41	20.21	143	13.36	11	5.7	300	0.2
143	2018/12/30 4:08:30.99	HIDAKA MOUNTAINS REGION	42	19.68	143	6.82	51	5.3	248	0.1
144	2019/2/21 21:22:40.49	ISHIKARI DEPRESSION	42	45.97	142	0.20	33	5.8	151	1
145	2019/4/11 17:18:18.14	FAR E OFF SANRIKU	40	21.75	143	24.29	5	6.2	381	0.1
146	2019/4/28 2:24:47.15	HIDAKA MOUNTAINS REGION	42	33.61	142	52.77	102	5.6	225	0.3
147	2019/7/28 3:31:06.71	SE OFF KII PENINSULA	33	9.66	137	23.87	393	6.6	1095	0.1
148	2019/8/29 8:46:39.35	E OFF AOMORI PREF	40	58.84	143	1.68	21	6.1	311	0.3
149	2020/4/12 22:11:49.96	E OFF AOMORI PREF	41	43.64	141	58.69	44	4.3	190	0.2

7. 北海道西部に位置するKiK-net観測点の観測記録一覧（IBUH04豊浦）

77

No.	地震発生時刻	震央地名	北緯(度分)		東経(度分)		震源深さ (km)	M	震央距離 (km)	最大加速度 (Gal)
1	2000/11/14 0:57:22.26	OFF NEMURO PENINSULA	42	25.96	144	56.47	41	6.1	352	1
2	2000/11/14 12:53:00.21	OFF NEMURO PENINSULA	42	28.12	144	55.67	44	5.4	351	0.2
3	2001/4/3 4:54:19.16	E OFF AOMORI PREF	40	36.78	141	55.27	63	5.6	248	0.3
4	2001/4/27 2:48:58.16	OFF NEMURO PENINSULA	43	1.67	145	52.52	80	5.9	428	0.3
5	2001/5/25 9:40:52.89	SE OFF ETOROFU	44	18.97	148	48.80	30	6.9	685	0.2
6	2001/8/14 5:11:24.94	E OFF AOMORI PREF	40	59.73	142	26.19	38	6.4	235	1
7	2001/8/24 18:48:01.73	E OFF AOMORI PREF	41	1.06	142	22.89	41	5.3	230	0.3
8	2001/10/12 0:09:27.02	S OFF URAKAWA	41	58.19	142	31.31	63	4.2	170	0.2
9	2001/10/17 0:49:15.48	NW OFF SHAKOTAN PEN	43	3.63	139	11.58	32	4.7	129	1
10	2001/11/21 19:25:39.56	S OFF URAKAWA	42	0.66	142	35.41	60	4.6	173	1
11	2001/11/27 13:28:31.14	SHIRIBESHI REGION	43	2.30	141	1.69	1	3.8	53	0.3
12	2001/12/2 22:01:55.25	SOUTHERN IWATE PREF	39	23.90	141	15.79	122	6.4	364	1
13	2002/2/14 10:12:21.55	E OFF AOMORI PREF	41	27.98	142	3.75	64	5.1	174	0.4
14	2002/4/4 8:42:14.83	E OFF AOMORI PREF	41	28.42	142	0.53	59	5.4	171	1
15	2002/4/21 6:30:32.11	E OFF AOMORI PREF	41	34.09	142	5.57	65	4.8	168	0.2
16	2002/5/30 14:07:45.14	E OFF AOMORI PREF	41	30.13	142	2.80	62	4.8	171	0.2
17	2002/6/29 2:19:33.01	NEAR VLADIVOSTOK	43	30.23	131	23.54	589	7.0	761	1
18	2002/7/10 23:48:43.89	E OFF AOMORI PREF	41	41.40	142	15.19	55	4.8	168	0.4
19	2002/7/28 20:31:29.87	HIDAKA MOUNTAINS REGION	42	19.11	143	4.10	52	5.0	201	0.2
20	2002/8/29 18:04:08.86	S OFF URAKAWA	41	55.70	142	19.31	67	4.7	158	0.3
21	2002/10/14 23:12:43.45	E OFF AOMORI PREF	41	9.11	142	16.85	53	6.1	213	1
22	2002/11/3 12:37:43.62	KINKAZAN REGION	38	53.79	142	8.32	46	6.3	434	0.2
23	2002/11/17 13:53:56.11	SOUTHERN SEA OF OKHOTSK	47	7.66	146	49.64	496	7.0	696	0.3
24	2003/2/19 14:01:41.24	RUMOI REGION	44	7.14	141	50.83	222	5.9	190	1
25	2003/2/24 2:00:08.85	S OFF URAKAWA	41	56.16	142	26.45	65	4.7	166	1
26	2003/4/17 2:59:53.69	E OFF AOMORI PREF	40	57.64	142	20.51	40	5.6	233	0.3
27	2003/5/26 18:24:33.42	NORTHERN MIYAGI PREF	38	49.26	141	39.04	72	7.1	432	1
28	2003/7/3 8:52:28.98	OFF NEMURO PENINSULA	42	22.30	144	57.23	33	5.9	354	0.4
29	2003/7/27 15:25:34.26	SOUTHERN SIBERIA	46	49.17	139	8.86	487	7.1	480	0.5
30	2003/8/30 19:06:41.45	S OFF URAKAWA	41	48.94	142	40.26	55	5.4	189	0.3
31	2003/9/26 4:50:07.42	SE OFF TOKACHI	41	46.71	144	4.71	45	8.0	298	9
32	2003/9/26 5:10:04.53	SE OFF ERIMOMISAKI	41	45.90	143	47.35	29	5.8	276	0.2
33	2003/9/26 6:08:01.84	SE OFF ERIMOMISAKI	41	42.59	143	41.49	21	7.1	271	8
34	2003/9/26 11:35:13.33	SE OFF TOKACHI	41	58.16	144	33.56	39	5.8	330	0.2
35	2003/9/26 15:26:58.10	SE OFF TOKACHI	42	11.33	144	46.58	27	6.1	342	0.4
36	2003/9/27 5:38:22.31	SE OFF TOKACHI	42	1.55	144	43.68	34	6.0	342	0.2
37	2003/9/28 7:23:24.53	HIDAKA REGION	42	11.46	142	58.14	51	5.2	196	0.4
38	2003/9/29 11:36:55.06	SE OFF TOKACHI	42	21.58	144	33.18	43	6.5	321	0.4
39	2003/10/7 1:27:54.53	S OFF URAKAWA	41	58.19	142	32.34	64	4.5	172	1
40	2003/10/8 18:06:56.79	SE OFF TOKACHI	42	33.92	144	40.19	51	6.4	329	0.4
41	2003/10/11 9:08:48.15	SE OFF TOKACHI	41	51.83	144	26.39	28	6.1	323	0.4
42	2003/10/12 3:26:19.70	SE OFF TOKACHI	41	45.60	143	49.27	48	5.5	278	0.2
43	2003/10/31 10:06:30.67	SE OFF MIYAGI PREF	37	49.93	142	41.76	33	6.8	561	0.3
44	2003/11/14 7:39:20.46	S OFF URAKAWA	41	50.20	142	11.87	70	4.8	155	0.4
45	2003/11/24 21:18:17.69	HIDAKA MOUNTAINS REGION	42	19.02	143	0.15	52	5.3	196	1
46	2003/12/29 10:30:55.40	SE OFF TOKACHI	42	25.16	144	45.35	39	6.0	337	0.3
47	2004/4/12 3:06:12.69	OFF NEMURO PENINSULA	42	49.93	144	59.65	47	5.8	355	0.2
48	2004/5/6 22:43:13.10	OFF NEMURO PENINSULA	42	28.55	145	7.02	43	5.7	366	0.2
49	2004/6/11 3:12:10.10	HIDAKA MOUNTAINS REGION	42	19.30	143	7.85	48	5.2	206	0.3
50	2004/7/4 21:31:13.98	S OFF URAKAWA	42	2.99	142	29.08	62	4.9	164	1
51	2004/7/21 9:38:19.64	E OFF AOMORI PREF	40	52.04	143	17.65	30	5.4	294	0.2
52	2004/8/10 15:13:30.98	E OFF IWATE PREF	39	40.44	142	7.93	48	5.8	352	0.2
53	2004/9/5 3:25:29.79	S OFF URAKAWA	41	55.84	142	17.85	69	4.5	156	0.3
54	2004/9/9 23:36:55.04	S OFF URAKAWA	41	56.08	142	18.84	68	4.6	157	0.2
55	2004/9/10 13:22:11.33	HIDAKA MOUNTAINS REGION	42	21.39	143	6.14	51	5.1	203	0.2
56	2004/10/9 14:44:30.44	S OFF TOMAKOMAI	42	19.43	141	30.44	99	4.1	78	0.3
57	2004/11/11 19:02:46.17	SE OFF TOKACHI	42	4.82	144	29.13	39	6.3	321	0.4
58	2004/11/27 7:42:37.55	HIDAKA MOUNTAINS REGION	42	19.55	143	4.81	51	5.6	202	0.4
59	2004/11/29 3:32:14.53	OFF NEMURO PENINSULA	42	56.76	145	16.53	48	7.1	379	1

No.	地震発生時刻	震央地名	北緯(度分)		東経(度分)		震源深さ (km)	M	震央距離 (km)	最大加速度 (Gal)
60	2004/12/6 23:15:11.81	OFF NEMURO PENINSULA	42	50.86	145	20.57	46	6.9	384	2
61	2004/12/14 14:56:10.54	RUMOI REGION	44	4.60	141	41.97	9	6.1	180	1
62	2004/12/14 17:54:46.92	RUMOI REGION	44	5.55	141	39.19	7	4.8	180	0.3
63	2005/1/6 22:00:38.97	E OFF AOMORI PREF	41	27.44	142	6.24	61	5.3	177	0.3
64	2005/1/18 23:09:06.65	OFF NEMURO PENINSULA	42	52.54	145	0.44	50	6.4	356	1
65	2005/2/26 21:37:38.45	E OFF AOMORI PREF	40	41.12	142	35.77	45	5.7	270	0.4
66	2005/6/3 1:32:09.88	E OFF AOMORI PREF	41	29.59	142	0.20	63	4.3	169	0.2
67	2005/8/16 11:46:25.74	E OFF MIYAGI PREF	38	8.97	142	16.67	42	7.2	517	1
68	2005/11/15 6:38:51.38	FAR E OFF NORTH HONSHU	38	1.63	144	56.68	45	7.2	628	1
69	2005/12/13 6:01:37.58	NW OFF SHAKOTAN PEN	43	12.51	139	24.84	29	5.5	120	3
70	2006/4/13 13:27:22.93	S OFF URAKAWA	41	45.36	142	53.63	43	5.3	209	0.3
71	2006/4/26 23:10:36.97	S OFF URAKAWA	42	1.97	142	35.60	61	4.6	173	1
72	2006/6/12 8:04:19.53	E OFF AOMORI PREF	41	29.93	142	2.18	72	4.4	170	1
73	2007/1/13 13:23:13.05	FAR FIELD	46	56.27	155	3.13	30	8.2	1232	0.3
74	2007/2/17 9:02:56.63	SE OFF ERIMOMISAKI	41	43.91	143	43.36	40	6.2	272	1
75	2007/3/25 9:41:57.91	OFF NOTO PENINSULA	37	13.24	136	41.16	11	6.9	691	0.2
76	2007/4/19 0:07:31.07	ISHIKARI DEPRESSION	42	40.24	141	56.80	126	5.6	105	1
77	2007/5/7 23:09:37.48	S OFF URAKAWA	41	53.36	142	29.77	64	4.3	173	1
78	2007/5/19 0:59:57.54	E OFF AOMORI PREF	41	33.77	142	3.17	68	5.3	166	0.4
79	2007/6/23 7:20:04.28	HIDAKA REGION	42	32.32	142	11.08	125	4.9	125	0.2
80	2007/7/10 13:15:25.71	SW OFF HOKKAIDO	41	51.53	139	29.08	15	4.5	131	0.4
81	2007/7/16 23:17:36.96	NW OFF KINKI DISTRICT	36	51.96	135	6.27	374	6.7	799	0.2
82	2007/8/22 16:26:23.42	OSHIMA PEN REG HOKKAIDO	41	58.43	140	48.07	122	5.4	75	1
83	2007/9/10 14:29:00.04	S OFF URAKAWA	41	59.37	142	34.03	63	4.5	173	0.2
84	2007/11/27 19:22:01.41	S OFF URAKAWA	41	55.03	142	19.31	73	4.3	159	0.2
85	2008/1/13 2:11:04.40	OSHIMA PEN REG HOKKAIDO	42	26.19	140	15.47	11	4.1	40	2
86	2008/1/23 4:34:46.08	HIDAKA MOUNTAINS REGION	42	19.30	143	3.62	50	4.9	200	0.2
87	2008/4/29 14:26:05.32	E OFF AOMORI PREF	41	27.78	142	6.50	62	5.7	177	3
88	2008/5/8 1:45:18.77	FAR E OFF IBARAKI PREF	36	13.69	141	36.46	51	7.0	717	0.3
89	2008/5/10 9:00:53.92	E OFF AOMORI PREF	41	27.34	142	4.97	62	4.8	176	0.2
90	2008/6/5 2:03:06.08	SW OFF HOKKAIDO	41	31.59	139	13.28	201	5.7	172	0.1
91	2008/6/14 8:43:45.36	SOUTHERN IWATE PREF	39	1.79	140	52.84	8	7.2	401	0.4
92	2008/6/26 8:37:11.17	S OFF URAKAWA	41	49.54	142	40.36	55	5.4	189	0.2
93	2008/7/19 11:39:28.69	E OFF FUKUSHIMA PREF	37	31.25	142	15.87	32	6.9	585	0.2
94	2008/7/24 0:26:19.69	NORTHERN IWATE PREF	39	43.92	141	38.12	108	6.8	333	2
95	2008/7/24 11:27:53.96	NORTHERN IWATE PREF	39	37.20	141	31.31	112	4.8	343	0.2
96	2008/8/9 0:53:10.80	E OFF AOMORI PREF	41	8.56	142	17.08	51	5.4	214	0.3
97	2008/8/9 9:54:35.74	S OFF URAKAWA	41	58.35	142	32.19	65	4.5	171	0.4
98	2008/9/1 14:41:16.54	ISHIKARI DEPRESSION	42	35.40	141	43.65	133	4.5	87	0.1
99	2008/9/6 15:20:43.16	S OFF TOMAKOMAI	41	46.43	141	42.19	77	3.8	129	0.1
100	2008/9/11 9:20:51.35	SE OFF TOKACHI	41	46.53	144	9.09	31	7.1	304	3
101	2008/9/18 18:29:58.68	NE OFF HOKKAIDO	45	56.51	143	38.21	348	5.4	437	0.2
102	2008/9/22 16:31:58.54	TSUGARU STRAIT REGION	41	32.28	140	33.93	152	5.6	123	0.1
103	2008/10/4 4:22:57.22	S OFF URAKAWA	41	54.50	142	20.94	68	4.0	161	0.1
104	2020/11/6 17:56:39.53	E OFF AOMORI PREF	40	55.99	143	14.83	17	5.7	286	0.3
105	2020/11/7 2:16:56.96	E OFF AOMORI PREF	40	57.46	143	14.35	18	5.3	284	0.2
106	2020/12/12 16:18:54.32	NE OFF IWATE PREF	40	5.67	142	6.52	48	5.6	308	0.3
107	2020/12/21 2:23:21.57	E OFF AOMORI PREF	40	46.91	142	41.51	43	6.5	267	1
108	2021/1/12 11:39:42.08	NW OFF SHAKOTAN PEN	43	38.27	139	59.16	235	6.0	124	0.5
109	2021/1/27 14:06:52.87	ISHIKARI DEPRESSION	42	42.61	142	1.24	128	5.4	111	0.4
110	2021/2/13 23:07:50.51	E OFF FUKUSHIMA PREF	37	43.73	141	41.91	55	7.3	553	1
111	2021/2/26 20:31:35.34	E OFF AOMORI PREF	41	3.65	142	5.28	65	4.5	212	0.2
112	2021/3/5 15:14:06.32	S OFF URAKAWA	41	59.23	142	32.23	65	4.4	171	0.5
113	2021/3/20 18:09:44.83	KINKAZAN REGION	38	28.08	141	37.66	59	6.9	471	0.5
114	2021/4/16 5:47:51.98	UCHIURA BAY REGION	42	18.30	140	33.49	18	4.4	38	1
115	2021/5/1 10:27:26.90	E OFF MIYAGI PREF	38	10.44	141	44.40	51	6.8	504	1
116	2021/5/14 8:58:14.20	E OFF FUKUSHIMA PREF	37	41.96	141	45.77	46	6.3	557	0.2
117	2021/5/16 12:23:54.11	SE OFF TOKACHI	42	6.04	144	28.49	8	6.1	319	0.3
118	2021/5/29 19:10:41.24	S OFF URAKAWA	42	2.76	142	39.17	63	4.9	177	0.3

7. 北海道西部に位置するKiK-net観測点の観測記録一覧（IBUH04豊浦）

78

No.	地震発生時刻	震央地名	北緯(度分)		東経(度分)		震源深さ (km)	M	震央距離 (km)	最大加速度 (Gal)
119	2021/6/20 20:08:24.43	TAISETSU MOUNTAINS REG	43	28.67	142	41.09	158	5.4	189	0.3
120	2021/7/26 11:16:16.21	E OFF AOMORI PREF	41	28.74	142	8.23	52	5.2	178	0.5
121	2021/7/31 14:26:05.85	ISHIKARI DEPRESSION	43	17.88	141	46.20	176	5.1	116	0.2
122	2021/8/3 13:38:59.83	SHIRIBESHI REGION	42	48.94	140	59.08	145	4.5	33	0.3
123	2021/9/29 17:37:04.58	SEA OF JAPAN	38	47.85	135	39.02	394	6.1	601	0.1
124	2021/10/6 2:46:02.33	NE OFF IWATE PREF	40	0.43	142	15.29	56	5.9	321	0.3
125	2021/10/9 11:47:33.31	S OFF TOMAKOMAI	42	22.82	141	56.34	97	4.5	109	0.2
126	2021/10/19 21:36:39.55	E OFF AOMORI PREF	41	32.53	142	54.36	38	5.4	222	0.3
127	2021/12/21 1:05:26.14	HIDAKA REGION	42	23.13	142	39.45	39	4.8	166	0.2
128	2021/12/27 4:40:04.96	S OFF URAKAWA	41	57.04	142	20.63	71	4.2	158	0.1

7. 北海道西部に位置するKiK-net観測点の観測記録一覧（IBUH05白老）

79

No.	地震発生時刻	震央地名	北緯(度分)		東経(度分)		震源深さ (km)	M	震央距離 (km)	最大加速度 (Gal)
1	2000/12/3 6:12:23.41	HIDAKA REGION	42	7.20	142	51.60	45	3.9	134	0.3
2	2000/12/6 15:12:36.42	TOKACHI REGION	42	39.38	143	23.36	84	4.0	168	0.3
3	2000/12/22 19:13:02.71	NEAR ETOROFU ISLAND	44	28.12	147	24.56	141	6.1	534	1
4	2001/1/3 23:47:52.94	E OFF HOKKAIDO	43	38.29	147	44.20	25	5.6	533	0.3
5	2001/1/16 4:44:36.38	E OFF AOMORI PREF	41	29.67	142	0.47	63	4.1	131	0.4
6	2001/2/26 14:58:21.26	SOUTHERN SEA OF OKHOTSK	46	31.63	144	44.59	416	6.0	516	0.4
7	2001/3/23 20:30:10.44	SE OFF ETOROFU	43	49.09	147	56.55	0	6.0	554	1
8	2001/4/3 4:54:19.16	E OFF AOMORI PREF	40	36.78	141	55.27	63	5.6	222	1
9	2001/4/14 8:16:19.19	OFF NEMURO PENINSULA	42	43.88	145	22.85	48	5.6	331	0.4
10	2001/4/23 9:04:18.63	TOKACHI REGION	42	27.86	143	22.29	54	4.3	167	0.3
11	2001/4/27 2:48:58.16	OFF NEMURO PENINSULA	43	1.67	145	52.52	80	5.9	374	2
12	2001/4/29 10:40:13.55	S OFF URAKAWA	42	1.23	142	32.02	57	4.3	115	1
13	2001/4/30 11:02:02.16	E OFF HOKKAIDO	43	45.73	147	18.05	10	5.4	502	0.2
14	2001/5/8 6:27:36.61	HIDAKA MOUNTAINS REGION	42	20.04	143	5.59	49	4.6	146	1
15	2001/5/25 9:40:52.89	SE OFF ETOROFU	44	18.97	148	48.80	30	6.9	635	1
16	2001/6/21 13:24:35.93	HIDAKA REGION	42	26.93	142	33.03	30	4.1	100	0.4
17	2001/6/21 21:54:23.32	HIDAKA REGION	42	26.79	142	32.62	30	4.3	99	0.5
18	2001/8/14 5:11:24.94	E OFF AOMORI PREF	40	59.73	142	26.19	38	6.4	196	4
19	2001/8/16 5:32:46.54	S OFF URAKAWA	42	12.62	142	27.56	63	4.4	99	1
20	2001/8/24 18:48:01.73	E OFF AOMORI PREF	41	1.06	142	22.89	41	5.3	192	1
21	2001/9/29 2:07:18.61	S OFF URAKAWA	41	56.37	142	8.57	51	4.1	95	0.3
22	2001/10/12 0:09:27.02	S OFF URAKAWA	41	58.19	142	31.31	63	4.2	117	1
23	2001/11/21 19:25:39.56	S OFF URAKAWA	42	0.66	142	35.41	60	4.6	119	1
24	2001/12/2 22:01:55.25	SOUTHERN IWATE PREF	39	23.90	141	15.79	122	6.4	352	2
25	2002/1/19 18:06:17.13	E OFF HOKKAIDO	43	42.85	147	21.44	32	5.8	505	0.3
26	2002/1/23 12:09:05.92	E OFF AOMORI PREF	41	14.10	142	14.14	57	4.1	165	0.4
27	2002/2/14 10:12:21.55	E OFF AOMORI PREF	41	27.98	142	3.75	64	5.1	135	1
28	2002/3/17 1:22:58.49	SE OFF TOKACHI	42	29.38	143	30.57	73	4.7	178	0.3
29	2002/4/4 8:42:14.83	E OFF AOMORI PREF	41	28.42	142	0.53	59	5.4	133	1
30	2002/4/21 6:30:32.11	E OFF AOMORI PREF	41	34.09	142	5.57	65	4.8	126	1
31	2002/5/22 5:04:17.14	NEAR KUNASHIRI ISLAND	44	16.74	146	44.44	146	5.7	476	0.3
32	2002/5/30 14:07:45.14	E OFF AOMORI PREF	41	30.13	142	2.80	62	4.8	131	1
33	2002/6/17 15:31:41.12	S OFF URAKAWA	41	55.58	142	18.22	69	4.2	106	0.5
34	2002/6/29 2:19:33.01	NEAR VLADIVOSTOK	43	30.23	131	23.54	589	7.0	818	1
35	2002/7/10 23:48:43.89	E OFF AOMORI PREF	41	41.40	142	15.19	55	4.8	122	1
36	2002/7/25 21:31:01.45	E OFF HOKKAIDO	43	33.31	147	27.35	12	5.8	509	1
37	2002/7/28 20:31:29.87	HIDAKA MOUNTAINS REGION	42	19.11	143	4.10	52	5.0	144	1
38	2002/8/12 6:55:29.62	E OFF AOMORI PREF	41	5.18	142	38.00	26	5.1	196	0.2
39	2002/8/25 3:40:53.92	OFF NEMURO PENINSULA	43	5.40	146	7.17	44	6.0	394	1
40	2002/8/29 18:04:08.86	S OFF URAKAWA	41	55.70	142	19.31	67	4.7	107	1
41	2002/9/1 2:50:22.73	S OFF URAKAWA	41	55.00	142	18.18	66	4.2	107	0.4
42	2002/9/26 19:12:51.15	HIDAKA REGION	42	33.18	142	18.99	97	4.4	79	0.4
43	2002/10/14 23:12:43.45	E OFF AOMORI PREF	41	9.11	142	16.85	53	6.1	175	2
44	2002/10/19 5:26:49.07	S OFF URAKAWA	42	7.49	142	13.64	80	4.4	87	1
45	2002/10/31 12:15:44.08	HIDAKA MOUNTAINS REGION	42	52.86	142	43.88	114	4.2	119	0.3
46	2002/11/3 12:37:43.62	KINKAZAN REGION	38	53.79	142	8.32	46	6.3	413	0.3
47	2002/11/17 13:53:56.11	SOUTHERN SEA OF OKHOTSK	47	7.66	146	49.64	496	7.0	667	1
48	2002/11/30 16:15:56.11	OFF NEMURO PENINSULA	42	31.63	145	0.70	46	5.4	301	0.3
49	2002/12/1 18:57:01.47	SE OFF TOKACHI	42	39.75	143	57.94	103	5.5	215	0.5
50	2003/1/6 13:42:52.60	E OFF AOMORI PREF	41	4.05	142	21.13	45	5.0	186	0.4
51	2003/1/7 3:27:36.71	HIDAKA MOUNTAINS REGION	42	20.75	143	3.37	53	4.7	142	1
52	2003/1/13 13:38:53.25	E OFF AOMORI PREF	41	33.27	141	49.41	71	4.2	119	0.3
53	2003/1/15 18:02:31.54	S OFF URAKAWA	41	58.35	142	33.27	62	4.3	119	0.4
54	2003/1/28 20:09:45.13	E OFF AOMORI PREF	41	19.94	142	4.33	25	4.6	149	0.3
55	2003/2/3 4:25:32.34	S OFF URAKAWA	42	5.11	142	33.80	67	4.1	113	1
56	2003/2/19 14:01:41.24	RUMOI REGION	44	7.14	141	50.83	222	5.9	178	0.5
57	2003/2/24 2:00:08.85	S OFF URAKAWA	41	56.16	142	26.45	65	4.7	114	2
58	2003/3/3 7:46:47.67	E OFF FUKUSHIMA PREF	37	41.26	141	47.01	41	5.9	543	0.2
59	2003/3/16 14:35:27.68	HIDAKA MOUNTAINS REGION	42	29.88	143	0.34	100	4.7	136	1

No.	地震発生時刻	震央地名	北緯(度分)		東経(度分)		震源深さ (km)	M	震央距離 (km)	最大加速度 (Gal)
60	2003/4/17 2:59:53.69	E OFF AOMORI PREF	40	57.64	142	20.51	40	5.6	196	1
61	2003/4/18 0:40:54.96	TOKACHI REGION	42	33.27	143	30.44	72	4.4	177	0.4
62	2003/4/29 22:53:17.25	E OFF HOKKAIDO	43	31.69	147	41.00	18	6.0	527	0.5
63	2003/5/26 18:24:33.42	NORTHERN MIYAGI PREF	38	49.26	141	39.04	72	7.1	416	2
64	2003/6/12 19:12:21.47	S OFF URAKAWA	42	3.26	142	28.51	66	4.0	109	0.3
65	2003/6/18 13:35:54.19	HIDAKA MOUNTAINS REGION	42	20.74	143	4.25	51	4.2	144	0.4
66	2003/6/20 9:29:54.37	E OFF AOMORI PREF	40	48.90	143	24.00	26	5.1	258	0.2
67	2003/7/3 8:52:28.98	OFF NEMURO PENINSULA	42	22.30	144	57.23	33	5.9	297	1
68	2003/7/8 13:30:50.65	OFF NEMURO PENINSULA	42	26.43	145	6.80	41	5.3	310	0.3
69	2003/7/26 7:13:31.52	NORTHERN MIYAGI PREF	38	24.30	141	10.26	12	6.4	462	0.2
70	2003/7/27 15:25:34.26	SOUTHERN SIBERIA	46	49.17	139	8.86	487	7.1	504	0.5
71	2003/8/13 10:18:55.43	HIDAKA MOUNTAINS REGION	42	39.01	142	30.08	25	4.2	95	1
72	2003/8/30 19:06:41.45	S OFF URAKAWA	41	48.94	142	40.26	55	5.4	137	1
73	2003/9/9 1:22:55.91	HIDAKA REGION	42	14.34	142	37.19	30	4.0	111	0.3
74	2003/9/11 4:31:56.79	SE OFF TOKACHI	42	40.57	143	53.46	97	4.9	209	1
75	2003/9/26 4:50:07.42	SE OFF TOKACHI	41	46.71	144	4.71	45	8.0	242	32
76	2003/9/26 5:10:04.53	SE OFF ERIMOMISAKI	41	45.90	143	47.35	29	5.8	220	1
77	2003/9/26 5:57:14.41	SE OFF ERIMOMISAKI	41	42.28	143	47.37	40	5.6	223	0.5
78	2003/9/26 6:08:01.84	SE OFF ERIMOMISAKI	41	42.59	143	41.49	21	7.1	216	28
79	2003/9/26 7:20:22.49	SE OFF TOKACHI	42	3.57	143	43.80	41	5.2	204	0.2
80	2003/9/26 7:24:39.28	SE OFF TOKACHI	42	15.89	143	35.52	47	4.6	188	0.2
81	2003/9/26 11:35:13.33	SE OFF TOKACHI	41	58.16	144	33.56	39	5.8	273	1
82	2003/9/26 12:29:06.51	SE OFF ERIMOMISAKI	41	41.90	143	51.67	46	5.2	229	0.3
83	2003/9/26 15:26:58.10	SE OFF TOKACHI	42	11.33	144	46.58	27	6.1	285	1
84	2003/9/27 5:38:22.31	SE OFF TOKACHI	42	1.55	144	43.68	34	6.0	285	1
85	2003/9/27 17:06:21.56	SE OFF TOKACHI	42	44.11	144	20.51	59	5.2	246	0.5
86	2003/9/28 1:07:40.57	SE OFF TOKACHI	42	19.83	144	22.33	49	5.1	250	0.5
87	2003/9/28 7:23:24.53	HIDAKA REGION	42	11.46	142	58.14	51	5.2	140	1
88	2003/9/28 9:23:11.30	HIDAKA MOUNTAINS REGION	42	16.06	143	19.23	43	5.0	165	0.4
89	2003/9/28 13:17:55.71	OFF NEMURO PENINSULA	42	36.23	144	48.71	48	5.5	284	0.4
90	2003/9/29 11:36:55.06	SE OFF TOKACHI	42	21.58	144	33.18	43	6.5	264	1
91	2003/9/29 16:49:58.81	SE OFF TOKACHI	42	23.96	144	3.31	64	5.5	223	1
92	2003/9/29 23:22:15.84	SE OFF TOKACHI	42	4.99	144	28.86	39	5.7	264	1
93	2003/9/30 6:22:12.17	SE OFF TOKACHI	41	34.42	144	11.63	25	5.8	260	0.3
94	2003/10/3 13:45:21.60	SE OFF ERIMOMISAKI	41	55.26	143	32.57	33	4.9	195	0.3
95	2003/10/4 5:38:43.09	HIDAKA REGION	42	13.45	142	55.13	55	4.7	135	1
96	2003/10/4 23:41:10.60	E OFF AOMORI PREF	41	33.74	142	3.34	69	4.7	126	0.3
97	2003/10/7 1:27:54.53	S OFF URAKAWA	41	58.19	142	32.34	64	4.5	118	1
98	2003/10/7 4:26:16.93	SE OFF TOKACHI	42	14.44	144	44.47	28	5.6	281	0.2
99	2003/10/8 18:06:56.79	SE OFF TOKACHI	42	33.92	144	40.19	51	6.4	273	1
100	2003/10/8 22:32:10.80	SE OFF TOKACHI	42	16.20	144	48.14	28	5.7	286	1
101	2003/10/9 8:15:18.39	SE OFF TOKACHI	42	15.18	144	45.63	28	5.9	283	0.4
102	2003/10/9 15:52:59.40	SE OFF ERIMOMISAKI	41	39.84	143	36.75	25	5.4	212	0.3
103	2003/10/11 9:08:48.15	SE OFF TOKACHI	41	51.83	144	26.39	28	6.1	267	1
104	2003/10/12 3:26:19.70	SE OFF TOKACHI	41	45.60	143	49.27	48	5.5	223	1
105	2003/10/20 8:27:30.68	OFF NEMURO PENINSULA	43	1.32	145	9.90	96	4.7	316	0.2
106	2003/10/29 6:48:23.04	E OFF HOKKAIDO	43	36.24	147	43.94	31	6.0	532	0.5
107	2003/10/31 10:06:30.67	SE OFF MIYAGI PREF	37	49.93	142	41.76	33	6.8	538	0.4
108	2003/11/1 4:32:47.23	E OFF AOMORI PREF	41	18.87	142	39.94	37	4.6	176	0.3
109	2003/11/14 7:39:20.46	S OFF URAKAWA	41	50.20	142	11.87	70	4.8	107	1
110	2003/11/24 18:48:11.92	HIDAKA MOUNTAINS REGION	42	19.23	142	59.70	55	4.8	138	1
111	2003/11/24 21:18:17.69	HIDAKA MOUNTAINS REGION	42	19.02	143	0.15	52	5.3	139	3
112	2003/12/3 23:11:15.09	SE OFF TOKACHI	42	23.62	144	48.86	35	5.6	285	0.3
113	2003/12/8 16:20:14.85	E OFF AOMORI PREF	41	11.30	142	3.26	58	4.9	163	0.4
114	2003/12/12 10:46:19.27	HIDAKA MOUNTAINS REGION	42	29.09	143	1.86	59	5.0	138	1
115	2003/12/22 17:47:07.87	SE OFF TOKACHI	42	20.00	144	41.54	34	5.7	276	1
116	2003/12/23 7:44:28.96	E OFF AOMORI PREF	41	37.41	142	7.68	60	4.1	123	0.5
117	2003/12/29 10:30:55.40	SE OFF TOKACHI	42	25.16	144	45.35	39	6.0	280	1
118	2003/12/30 16:35:57.17	E OFF HOKKAIDO	43	1.67	146	57.80	51	5.5	462	0.2

7. 北海道西部に位置するKiK-net観測点の観測記録一覧（IBUH05白老）

80

No.	地震発生時刻	震央地名	北緯(度分)		東経(度分)		震源深さ(km)	M	震央距離(km)	最大加速度(Gal)
119	2004/1/6 7:47:00.52	S OFF URAKAWA	41	52.97	142	29.46	63	4.0	121	0.3
120	2004/1/19 3:16:23.74	OFF NEMURO PENINSULA	42	48.32	145	1.40	49	4.7	302	0.2
121	2004/2/4 15:08:26.56	NORTHERN IWATE PREF	40	8.62	141	53.73	63	5.3	273	0.3
122	2004/2/15 21:52:53.46	HIDAKA MOUNTAINS REGION	42	21.39	143	6.87	51	4.8	147	1
123	2004/2/17 16:46:26.25	OFF NEMURO PENINSULA	43	5.72	145	59.62	46	5.6	384	1
124	2004/3/18 16:04:34.38	SE OFF TOKACHI	42	18.59	144	43.21	32	5.3	279	0.4
125	2004/3/19 4:25:39.67	SE OFF TOKACHI	42	6.47	144	1.38	64	4.9	226	0.2
126	2004/3/26 22:38:21.32	S OFF URAKAWA	42	1.04	142	34.75	63	4.2	118	0.4
127	2004/3/27 0:20:05.94	SE OFF TOKACHI	41	45.48	144	22.31	37	5.8	265	0.3
128	2004/4/12 3:06:12.69	OFF NEMURO PENINSULA	42	49.93	144	59.65	47	5.8	300	1
129	2004/4/23 7:16:35.48	E OFF AOMORI PREF	40	44.45	142	29.08	66	4.9	223	0.4
130	2004/5/6 22:40:18.36	OFF NEMURO PENINSULA	42	29.08	145	7.38	44	5.4	310	0.2
131	2004/5/6 22:43:13.10	OFF NEMURO PENINSULA	42	28.55	145	7.02	43	5.7	310	0.5
132	2004/6/7 13:14:14.95	SE OFF TOKACHI	42	32.50	144	25.88	78	4.9	253	0.4
133	2004/6/11 3:12:10.10	HIDAKA MOUNTAINS REGION	42	19.30	143	7.85	48	5.2	149	3
134	2004/6/13 14:55:57.36	FAR E OFF SANRIKU	39	14.28	144	1.33	65	5.3	432	0.3
135	2004/7/3 3:59:28.86	E OFF AOMORI PREF	40	53.85	143	14.38	23	5.2	243	0.2
136	2004/7/4 21:31:13.98	S OFF URAKAWA	42	2.99	142	29.08	62	4.9	110	3
137	2004/7/20 5:58:40.27	HIDAKA MOUNTAINS REGION	42	31.81	143	5.83	98	5.0	144	1
138	2004/7/21 9:11:27.33	E OFF AOMORI PREF	40	51.54	143	23.68	37	5.5	255	0.3
139	2004/7/21 9:38:19.64	E OFF AOMORI PREF	40	52.04	143	17.65	30	5.4	248	0.5
140	2004/7/29 13:08:46.95	HIDAKA MOUNTAINS REGION	42	25.94	143	6.20	50	4.7	145	0.4
141	2004/8/10 15:13:30.98	E OFF IWATE PREF	39	40.44	142	7.93	48	5.8	327	0.5
142	2004/8/17 12:01:49.70	SE OFF ERIMOMISAKI	41	32.40	143	30.02	47	5.1	211	0.3
143	2004/8/17 13:16:17.65	SE OFF ERIMOMISAKI	41	31.88	143	28.12	49	4.9	210	0.2
144	2004/9/3 7:01:21.05	HIDAKA REGION	42	14.35	142	54.98	54	4.1	134	0.3
145	2004/9/5 3:25:29.79	S OFF URAKAWA	41	55.84	142	17.85	69	4.5	105	1
146	2004/9/9 23:36:55.04	S OFF URAKAWA	41	56.08	142	18.84	68	4.6	106	1
147	2004/9/10 13:22:11.33	HIDAKA MOUNTAINS REGION	42	21.39	143	6.14	51	5.1	146	2
148	2004/9/22 20:03:52.19	E OFF AOMORI PREF	41	22.64	141	33.78	109	4.8	133	1
149	2004/10/4 8:41:22.86	S OFF URAKAWA	41	58.89	142	33.58	62	4.2	119	1
150	2004/10/8 4:26:45.04	HIDAKA MOUNTAINS REGION	42	20.58	143	7.06	50	5.1	147	1
151	2004/10/9 14:44:30.44	S OFF TOMAKOMAI	42	19.43	141	30.44	99	4.1	30	1
152	2004/11/4 23:03:11.01	E OFF HOKKAIDO	43	27.22	146	55.22	60	5.8	465	0.4
153	2004/11/11 19:02:46.17	SE OFF TOKACHI	42	4.82	144	29.13	39	6.3	264	1
154	2004/11/15 3:44:13.87	SE OFF TOKACHI	41	44.31	144	13.77	30	5.7	255	0.4
155	2004/11/27 7:42:37.55	HIDAKA MOUNTAINS REGION	42	19.55	143	4.81	51	5.6	145	3
156	2004/11/29 3:32:14.53	OFF NEMURO PENINSULA	42	56.76	145	16.53	48	7.1	324	7
157	2004/11/29 3:36:41.19	OFF NEMURO PENINSULA	42	53.02	145	14.14	46	6.0	320	1
158	2004/12/6 4:45:30.82	E OFF AOMORI PREF	41	29.47	142	3.41	65	4.6	133	1
159	2004/12/6 23:15:11.81	OFF NEMURO PENINSULA	42	50.86	145	20.57	46	6.9	329	7
160	2004/12/13 4:41:38.38	E OFF AOMORI PREF	41	29.25	142	1.25	63	4.2	132	0.3
161	2004/12/14 14:56:10.54	RUMOI REGION	44	4.60	141	41.97	9	6.1	171	0.4
162	2004/12/19 6:32:23.96	HIDAKA REGION	42	11.93	142	58.30	50	4.5	140	1
163	2004/12/22 0:34:28.20	OFF NEMURO PENINSULA	42	55.60	145	30.54	45	5.7	343	1
164	2005/1/6 22:00:38.97	E OFF AOMORI PREF	41	27.44	142	6.24	61	5.3	138	1
165	2005/1/9 19:30:28.35	S OFF URAKAWA	42	2.46	142	26.86	68	4.1	108	1
166	2005/1/18 23:09:06.65	OFF NEMURO PENINSULA	42	52.54	145	0.44	50	6.4	302	4
167	2005/1/23 8:41:45.55	HIDAKA MOUNTAINS REGION	42	37.53	142	58.31	106	4.5	133	0.2
168	2005/1/31 18:39:48.38	SE OFF TOKACHI	41	45.84	143	49.09	48	5.4	222	1
169	2005/2/12 11:30:15.45	HIDAKA MOUNTAINS REGION	42	20.19	143	0.20	55	4.4	138	1
170	2005/2/26 21:37:38.45	E OFF AOMORI PREF	40	41.12	142	35.77	45	5.7	233	1
171	2005/3/8 6:21:27.81	HIDAKA MOUNTAINS REGION	42	30.19	143	3.61	55	4.4	141	0.2
172	2005/3/12 3:47:36.95	KUSHIRO REGION	43	0.71	144	51.60	61	5.1	291	0.4
173	2005/3/12 17:54:01.66	S OFF URAKAWA	42	3.16	142	34.11	46	4.2	115	0.4
174	2005/3/16 22:23:35.11	OFF NEMURO PENINSULA	43	23.56	146	34.45	46	5.3	436	0.3
175	2005/3/27 13:56:12.14	HIDAKA REGION	42	15.31	142	33.07	78	3.9	105	0.3
176	2005/5/19 1:33:05.60	OFF NEMURO PENINSULA	42	55.24	144	43.28	58	4.8	279	0.3
177	2005/6/3 1:32:09.88	E OFF AOMORI PREF	41	29.59	142	0.20	63	4.3	131	1

No.	地震発生時刻	震央地名	北緯(度分)		東経(度分)		震源深さ(km)	M	震央距離(km)	最大加速度(Gal)
178	2005/8/16 8:29:41.63	HIDAKA MOUNTAINS REGION	42	21.16	143	2.51	51	4.6	141	0.4
179	2005/8/16 11:46:25.74	E OFF MIYAGI PREF	38	8.97	142	16.67	42	7.2	496	2
180	2005/9/3 1:24:43.15	E OFF AOMORI PREF	41	28.87	141	58.58	64	4.9	131	1
181	2005/9/21 11:25:08.67	NEAR KUNASHIRI ISLAND	43	42.58	146	23.88	103	6.0	430	0.5
182	2005/11/15 6:38:51.38	FAR E OFF NORTH HONSHU	38	1.63	144	56.68	45	7.2	589	2
183	2005/12/13 6:01:37.58	NW OFF SHAKOTAN PEN	43	12.51	139	24.84	29	5.5	174	0.3
184	2006/1/3 21:26:00.49	E OFF AOMORI PREF	41	19.16	142	39.38	35	4.7	176	0.3
185	2006/1/10 10:21:44.72	TOKACHI REGION	42	52.07	143	42.49	85	4.2	196	0.4
186	2006/2/6 12:39:47.21	S OFF URAKAWA	42	2.76	142	28.84	68	4.0	110	0.4
187	2006/3/25 7:16:02.48	HIDAKA MOUNTAINS REGION	42	19.48	142	58.98	51	4.8	137	0.4
188	2006/4/9 9:37:10.94	E OFF AOMORI PREF	41	35.92	142	50.32	51	4.6	163	0.3
189	2006/4/13 13:27:22.93	S OFF URAKAWA	41	45.36	142	53.63	43	5.3	156	1
190	2006/4/26 14:55:55.54	S OFF URAKAWA	41	56.22	142	19.26	70	4.5	106	1
191	2006/4/26 23:10:36.97	S OFF URAKAWA	42	1.97	142	35.60	61	4.6	118	1
192	2006/5/3 22:07:30.30	OFF NEMURO PENINSULA	42	50.11	145	4.21	48	4.8	306	0.3
193	2006/6/12 8:04:19.53	E OFF AOMORI PREF	41	29.93	142	2.18	72	4.4	131	2
194	2006/6/13 11:40:33.11	TOKACHI REGION	42	42.12	143	25.29	86	4.7	171	1
195	2006/7/6 2:08:39.75	NE OFF IWATE PREF	40	9.02	142	25.85	36	5.4	283	0.2
196	2006/10/16 11:51:23.51	E OFF AOMORI PREF	41	1.23	142	24.69	35	4.5	193	0.2
197	2006/11/1 2:39:41.39	HIDAKA MOUNTAINS REGION	42	26.05	143	10.41	50	4.3	151	0.3
198	2006/11/1 23:21:37.24	HIDAKA MOUNTAINS REGION	42	19.82	143	7.24	49	4.8	148	2
199	2006/11/22 20:15:11.61	NEAR KUNASHIRI ISLAND	43	54.16	146	56.72	96	5.6	478	0.3
200	2007/1/13 13:23:13.05	FAR FIELD	46	56.27	155	3.13	30	8.2	1187	1
201	2007/1/16 21:52:36.95	E OFF AOMORI PREF	41	10.86	142	42.85	30	5.0	191	0.2
202	2007/2/17 9:02:56.63	SE OFF ERIMOMISAKI	41	43.91	143	43.36	40	6.2	217	2
203	2007/3/3 5:14:04.50	E OFF AOMORI PREF	41	15.90	142	49.25	18	4.8	189	0.3
204	2007/3/9 12:22:42.90	NEAR VLADIVOSTOK	43	0.87	134	17.39	501	6.2	580	0.2
205	2007/3/12 20:32:09.47	ISHIKARI DEPRESSION	42	43.18	141	37.28	145	4.5	28	1
206	2007/3/15 14:43:11.45	S OFF TOMAKOMAI	41	56.51	141	23.31	123	4.5	69	0.3
207	2007/3/18 10:25:22.69	SE OFF TOKACHI	42	3.35	144	10.58	59	5.6	240	0.4
208	2007/3/30 5:21:27.89	HIDAKA MOUNTAINS REGION	42	15.94	143	9.23	47	4.7	152	0.2
209	2007/4/19 0:07:31.07	ISHIKARI DEPRESSION	42	40.24	141	56.80	126	5.6	50	2
210	2007/4/27 1:37:57.20	SE OFF TOKACHI	42	22.43	143	36.36	58	5.2	187	1
211	2007/4/28 7:44:09.59	S OFF URAKAWA	41	57.64	142	19.63	69	4.1	105	1
212	2007/5/7 23:09:37.48	S OFF URAKAWA	41	53.36	142	29.77	64	4.3	121	1
213	2007/5/19 0:59:57.54	E OFF AOMORI PREF	41	33.77	142	3.17	68	5.3	125	1
214	2007/6/12 14:08:04.79	HIDAKA REGION	42	14.46	142	54.54	53	4.0	133	0.3
215	2007/6/23 7:20:04.28	HIDAKA REGION	42	32.32	142	11.08	125	4.9	69	1
216	2007/6/23 16:15:30.65	S OFF TOMAKOMAI	41	53.22	141	23.08	126	4.3	75	0.3
217	2007/7/1 13:12:06.96	NEMURO REGION	43	32.61	144	54.51	132	5.8	310	1
218	2007/7/10 13:15:25.71	SW OFF HOKKAIDO	41	51.53	139	29.08	15	4.5	173	0.2
219	2007/7/16 23:17:36.96	NW OFF KINKI DISTRICT	36	51.96	135	6.27	374	6.7	828	1
220	2007/8/22 16:26:23.42	OSHIMA PEN REG HOKKAIDO	41	58.43	140	48.07	122	5.4	80	1
221	2007/8/24 13:20:12.33	E OFF AOMORI PREF	41	26.87	142	7.33	63	4.4	139	0.3
222	2007/9/9 14:45:24.57	HIDAKA REGION	42	21.86	142	26.14	85	4.2	92	0.2
223	2007/9/10 14:29:00.04	S OFF URAKAWA	41	59.37	142	34.03	63	4.5	119	1
224	2007/10/9 2:10:35.42	OFF NEMURO PENINSULA	43	21.17	146	43.59	40	5.8	447	1
225	2007/11/17 14:56:28.36	S OFF URAKAWA	42	1.23	142	16.24	71	3.8	97	0.5
226	2007/11/27 19:22:01.41	S OFF URAKAWA	41	55.03	142	19.31	73	4.3	108	1
227	2007/12/16 2:26:10.34	S OFF URAKAWA	42	3.21	142	39.29	61	4.0	122	0.3
228	2007/12/23 18:53:10.22	E OFF AOMORI PREF	41	29.94	142	2.41	64	4.5	131	0.4
229	2007/12/28 10:51:38.65	S OFF URAKAWA	42	1.27	142	33.30	50	4.3	116	1
230	2008/1/2 1:20:07.94	HIDAKA MOUNTAINS REGION	42	20.74	143	4.01	51	4.2	143	0.4
231	2008/1/21 12:12:20.90	E OFF AOMORI PREF	41	11.32	142	3.41	58	4.3	164	0.2
232	2008/1/23 4:34:46.08	HIDAKA MOUNTAINS REGION	42	19.30	143	3.62	50	4.9	143	2
233	2008/3/3 17:06:35.50	TOKACHI REGION	42	44.20	143	15.22	83	4.3	157	0.3
234	2008/3/13 17:41:06.81	OFF NEMURO PENINSULA	43	0.71	146	34.02	59	5.3	430	0.2
235	2008/3/27 6:30:45.47	HIDAKA MOUNTAINS REGION	42	31.69	143	4.29	95	3.8	141	0.1
236	2008/4/12 9:46:27.73	E OFF HOKKAIDO	43	35.20	147	33.64	40	5.5	518	0.2

7. 北海道西部に位置するKiK-net観測点の観測記録一覧（IBUH05白老）

81

No.	地震発生時刻	震央地名	北緯(度分)		東経(度分)		震源深さ (km)	M	震央距離 (km)	最大加速度 (Gal)
237	2008/4/17 4:19:36.80	SOUTHERN AKITA PREF	39	2.51	140	14.07	166	5.8	402	0.2
238	2008/4/29 14:26:05.32	E OFF AOMORI PREF	41	27.78	142	6.50	62	5.7	137	3
239	2008/5/8 1:45:18.77	FAR E OFF IBARAKI PREF	36	13.69	141	36.46	51	7.0	704	0.4
240	2008/5/10 9:00:53.92	E OFF AOMORI PREF	41	27.34	142	4.97	62	4.8	137	1
241	2008/5/14 3:00:12.87	E OFF AOMORI PREF	41	29.45	142	0.28	63	4.2	131	0.4
242	2008/5/23 2:40:01.23	E OFF AOMORI PREF	41	33.97	142	2.91	67	4.3	125	0.1
243	2008/6/5 2:03:06.08	SW OFF HOKKAIDO	41	31.59	139	13.28	201	5.7	210	0.3
244	2008/6/14 8:43:45.36	SOUTHERN IWATE PREF	39	1.79	140	52.84	8	7.2	394	1
245	2008/6/14 8:46:34.94	SOUTHERN IWATE PREF	39	6.32	140	52.02	12	4.5	386	1
246	2008/6/26 8:37:11.17	S OFF URAKAWA	41	49.54	142	40.36	55	5.4	137	1
247	2008/7/3 10:00:06.64	HIDAKA MOUNTAINS REGION	42	19.75	143	0.65	51	4.0	139	0.2
248	2008/7/19 11:39:28.69	E OFF FUKUSHIMA PREF	37	31.25	142	15.87	32	6.9	565	0.4
249	2008/7/24 0:26:19.69	NORTHERN IWATE PREF	39	43.92	141	38.12	108	6.8	315	3
250	2008/7/24 11:27:53.96	NORTHERN IWATE PREF	39	37.20	141	31.31	112	4.8	327	0.2
251	2008/8/9 0:53:10.80	E OFF AOMORI PREF	41	8.56	142	17.08	51	5.4	176	1
252	2008/8/9 9:54:35.74	S OFF URAKAWA	41	58.35	142	32.19	65	4.5	118	1
253	2008/8/14 20:10:37.00	E OFF HOKKAIDO	43	39.68	147	38.41	63	5.4	526	0.1
254	2008/8/29 23:41:04.42	KUSHIRO REGION	42	56.11	144	2.19	96	4.1	224	0.3
255	2008/9/1 14:41:16.54	ISHIKARI DEPRESSION	42	35.40	141	43.65	133	4.5	31	0.3
256	2008/9/2 17:17:01.40	HIDAKA MOUNTAINS REGION	42	48.78	142	47.18	84	4.2	121	0.4
257	2008/9/6 15:20:43.16	S OFF TOMAKOMAI	41	46.43	141	42.19	77	3.8	92	0.3
258	2008/9/11 9:20:51.35	SE OFF TOKACHI	41	46.53	144	9.09	31	7.1	247	7
259	2008/9/11 9:32:46.09	SE OFF TOKACHI	41	45.89	144	13.16	28	5.7	253	0.2
260	2008/9/12 7:34:44.08	SE OFF TOKACHI	42	23.32	144	44.36	42	5.2	279	0.2
261	2008/9/15 16:53:00.38	SE OFF TOKACHI	41	43.91	144	16.36	27	4.9	259	0.1
262	2008/9/18 18:29:58.68	NE OFF HOKKAIDO	45	56.51	143	38.21	348	5.4	417	0.3
263	2008/9/22 16:31:58.54	TSUGARU STRAIT REGION	41	32.28	140	33.93	152	5.6	131	0.2
264	2008/9/27 1:53:23.61	E OFF AOMORI PREF	40	29.43	142	55.27	17	5.0	265	0.1
265	2008/10/4 4:22:57.22	S OFF URAKAWA	41	54.50	142	20.94	68	4.0	110	1
266	2008/10/11 4:27:33.38	E OFF AOMORI PREF	41	29.00	142	0.77	63	4.4	132	0.3
267	2008/10/16 20:49:30.43	HIDAKA MOUNTAINS REGION	42	38.26	142	46.25	107	4.2	117	0.3
268	2008/11/15 4:14:56.18	HIDAKA MOUNTAINS REGION	42	21.78	143	7.21	51	4.1	147	0.1
269	2008/11/22 0:44:48.48	OFF NEMURO PENINSULA	43	7.58	145	50.30	46	5.2	372	0.2
270	2008/12/25 5:32:06.16	SE OFF TOKACHI	42	18.32	144	43.47	32	5.0	279	0.2
271	2009/1/1 8:49:56.89	S OFF URAKAWA	42	5.50	142	34.18	66	4.0	113	1
272	2009/1/11 14:57:11.99	TOKACHI REGION	42	35.62	143	24.98	68	4.7	170	0.5
273	2009/1/11 21:53:37.25	TOKACHI REGION	42	53.56	143	7.64	88	4.5	150	0.4
274	2009/1/16 2:49:37.18	FAR FIELD	46	59.74	155	10.08	30	7.4	1197	0.3
275	2009/1/31 4:07:24.55	SE OFF TOKACHI	42	22.27	143	35.40	55	4.2	185	0.2
276	2009/2/15 18:24:32.25	NE OFF IWATE PREF	40	15.01	142	25.41	36	5.9	272	0.4
277	2009/2/22 23:24:09.91	SE OFF TOKACHI	41	42.88	144	13.03	34	5.4	255	0.2
278	2009/2/28 9:35:55.09	HIDAKA REGION	42	35.04	142	11.30	113	5.3	69	5
279	2009/3/7 23:33:04.71	SE OFF TOKACHI	41	47.72	143	49.35	39	5.4	221	0.4
280	2009/3/10 10:41:05.94	HIDAKA MOUNTAINS REGION	42	21.63	143	6.47	49	4.1	146	0.1
281	2009/3/20 15:52:14.63	SE OFF TOKACHI	42	36.09	144	32.16	64	5.0	262	0.2
282	2009/4/5 17:00:25.71	HIDAKA MOUNTAINS REGION	42	18.92	143	0.20	54	4.8	139	1
283	2009/4/7 13:23:30.11	KURILE ISLANDS REGION	46	0.41	152	11.56	30	6.7	945	0.2
284	2009/4/19 4:17:55.52	KURILE ISLANDS REGION	45	59.49	152	4.43	30	6.5	936	0.2
285	2009/4/25 22:54:29.73	NE OFF IWATE PREF	40	9.74	142	22.83	37	5.0	280	0.1
286	2009/4/28 20:21:19.43	OFF NEMURO PENINSULA	42	35.39	145	5.55	38	5.4	307	0.4
287	2009/5/10 11:30:08.31	HIDAKA REGION	42	25.34	142	25.44	102	4.2	90	1
288	2009/5/25 1:06:58.47	KAMIKAWA-SORACHI REGION	42	47.51	142	17.72	28	3.9	82	1
289	2009/5/26 19:31:19.79	S OFF URAKAWA	41	55.74	142	21.14	70	4.7	109	2
290	2009/6/5 12:30:33.80	SE OFF ERIMOMISAKI	41	48.74	143	37.22	31	6.4	205	3
291	2009/6/12 6:31:57.41	TSUGARU STRAIT REGION	41	27.88	141	29.15	79	3.6	123	0.1
292	2009/6/18 2:01:29.17	HIDAKA MOUNTAINS REGION	42	28.30	142	52.70	98	3.9	126	0.1
293	2009/6/28 6:55:19.81	E OFF AOMORI PREF	41	35.56	141	55.44	64	3.7	118	0.2
294	2009/7/11 0:01:37.01	S OFF TOMAKOMAI	42	29.28	141	22.67	134	4.7	9	1
295	2009/8/9 19:55:52.13	FAR S OFF TOKAI DISTRICT	33	7.68	138	24.24	333	6.8	1079	0.2

No.	地震発生時刻	震央地名	北緯(度分)		東経(度分)		震源深さ (km)	M	震央距離 (km)	最大加速度 (Gal)
296	2009/8/24 14:26:16.69	TSUGARU PENINSULA REGION	41	3.66	140	14.63	172	5.4	190	0.3
297	2009/8/25 2:22:49.39	S OFF URAKAWA	42	8.93	142	47.90	32	4.5	128	0.3
298	2009/9/8 1:24:26.62	HIDAKA REGION	42	11.58	142	58.32	51	4.8	140	1
299	2009/9/13 17:37:10.34	E OFF AOMORI PREF	41	16.52	142	42.74	27	4.5	182	0.2
300	2009/9/18 15:36:26.63	E OFF AOMORI PREF	41	33.28	142	3.93	67	4.2	127	0.2
301	2009/9/28 12:08:32.10	S OFF URAKAWA	42	6.15	142	30.62	46	4.3	108	0.3
302	2009/9/30 2:21:43.37	E OFF AOMORI PREF	41	29.63	142	4.18	63	4.3	133	0.4
303	2009/10/2 10:43:57.08	SE OFF TOKACHI	41	44.83	143	51.17	41	4.8	226	0.1
304	2009/10/5 9:35:12.73	S OFF TOMAKOMAI	42	27.24	141	33.52	20	4.7	21	6
305	2009/10/10 17:42:48.49	E OFF AOMORI PREF	41	43.20	142	13.52	92	5.1	118	1
306	2009/10/31 2:42:07.68	E OFF AOMORI PREF	41	4.90	142	48.94	14	4.5	205	0.2
307	2009/11/10 3:01:51.40	S OFF URAKAWA	41	55.22	142	18.66	69	4.4	107	1
308	2009/12/17 4:04:01.03	SHIMOKITA PENINSULA REG	41	9.57	141	31.16	90	3.9	157	0.1
309	2009/12/20 23:30:25.33	E OFF AOMORI PREF	40	59.51	143	16.16	44	4.7	236	0.2
310	2009/12/24 9:23:35.57	SEA OF JAPAN	42	7.01	135	2.89	387	6.1	522	1
311	2009/12/28 9:12:49.41	KUSHIRO REGION	43	10.46	144	38.67	85	5.0	278	0.4
312	2009/12/30 4:23:03.44	S OFF URAKAWA	41	50.28	142	12.17	72	4.8	107	1
313	2010/1/7 5:39:38.93	S OFF URAKAWA	41	57.38	142	19.77	69	4.1	105	1
314	2010/1/15 3:46:25.57	HIDAKA MOUNTAINS REGION	42	21.16	143	7.08	51	5.0	147	4
315	2010/1/16 0:44:45.80	E OFF HOKKAIDO	43	22.63	147	3.30	38	5.1	474	0.2
316	2010/1/17 15:04:38.53	FAR E OFF MIYAGI PREF	38	3.11	143	31.63	41	5.6	534	0.1
317	2010/1/24 16:19:05.65	E OFF AOMORI PREF	41	12.59	141	38.71	14	4.5	152	0.3
318	2010/2/18 10:13:16.47	NEAR VLADIVOSTOK	42	37.22	131	3.81	619	6.8	844	0.2
319	2010/3/14 10:59:19.08	S OFF TOMAKOMAI	41	58.69	141	19.45	94	4.3	65	0.3
320	2010/3/14 17:08:04.18	E OFF FUKUSHIMA PREF	37	43.45	141	49.08	40	6.7	539	0.3
321	2010/3/30 10:02:51.11	EASTERN SEA OF JAPAN	43	11.50	138	34.70	25	5.8	237	0.3
322	2010/4/9 3:41:49.39	OFF NEMURO PENINSULA	42	55.01	144	43.37	57	4.8	279	0.3
323	2010/6/2 2:44:54.16	HIDAKA MOUNTAINS REGION	42	26.07	143	9.83	48	3.9	150	0.1
324	2010/6/5 14:22:03.29	E OFF HOKKAIDO	43	16.21	146	52.10	62	5.5	457	0.2
325	2010/6/13 12:32:57.02	E OFF FUKUSHIMA PREF	37	23.76	141	47.74	40	6.2	575	0.2
326	2010/6/14 21:46:36.36	E OFF AOMORI PREF	41	11.24	142	12.08	54	4.1	168	0.2
327	2010/6/18 11:23:00.89	SE OFF ETOROFU	44	35.85	149	11.79	30	6.5	673	1
328	2010/6/19 19:00:49.50	E OFF AOMORI PREF	41	18.41	142	39.97	33	4.9	177	1
329	2010/6/28 6:03:25.38	E OFF AOMORI PREF	41	37.56	141	49.99	57	5.1	111	2
330	2010/7/2 21:30:06.78	S OFF URAKAWA	41	58.65	142	34.21	63	4.2	120	1
331	2010/7/5 6:55:52.36	E OFF IWATE PREF	39	39.43	142	39.17	34	6.4	341	1
332	2010/7/8 21:23:27.20	SE OFF TOKACHI	42	34.40	144	31.72	59	4.7	261	0.2
333	2010/7/28 8:06:43.80	SE OFF TOKACHI	42	20.25	143	47.94	56	4.5	203	0.2
334	2010/8/10 14:50:34.64	FAR E OFF SANRIKU	39	20.92	143	29.68	30	6.3	400	0.4
335	2010/8/14 13:25:07.91	KAMIKAWA-SORACHI REGION	42	49.33	142	20.47	109	4.6	86	1
336	2010/9/4 6:15:29.38	OFF NEMURO PENINSULA	42	44.59	145	30.81	61	5.1	342	0.2
337	2010/9/13 14:47:48.01	E OFF AOMORI PREF	41	27.36	142	7.31	63	5.8	139	2
338	2010/9/28 1:13:38.72	NEMURO REGION	43	30.05	145	45.59	99	5.3	374	0.3
339	2010/9/28 10:44:00.22	S OFF URAKAWA	42	0.21	142	35.27	61	4.1	120	0.2
340	2010/10/6 7:35:58.08	E OFF AOMORI PREF	41	29.50	142	0.58	63	4.1	131	0.3
341	2010/10/11 23:10:32.67	SHIMOKITA PENINSULA REG	41	5.99	141	17.95	88	4.2	163	0.2
342	2010/10/14 22:58:55.50	HIDAKA MOUNTAINS REGION	42	18.77	143	4.17	53	5.5	144	3
343	2010/11/4 5:33:48.14	S OFF URAKAWA	42	12.55	142	29.88	36	4.4	102	1
344	2010/11/13 14:17:22.78	TOKACHI REGION	42	35.19	143	32.18	69	4.0	180	0.2
345	2010/11/19 13:01:58.77	OFF NEMURO PENINSULA	43	10.44	145	35.80	53	4.8	354	0.3
346	2010/11/22 5:47:50.98	E OFF AOMORI PREF	41	36.96	141	51.58	66	3.6	113	0.3
347	2010/12/2 6:44:02.54	ISHIKARI DEPRESSION	42	58.67	141	26.46	3	4.6	47	1
348	2010/12/6 16:30:29.85	E OFF AOMORI PREF	40	47.95	143	13.10	7	5.8	250	1
349	2010/12/15 16:37:19.98	E OFF AOMORI PREF	41	1.78	142	48.55	23	4.7	209	0.4
350	2011/1/11 14:11:42.47	HIDAKA REGION	42	36.10	142	8.56	133	4.1	65	0.1
351	2011/1/22 14:49:02.48	HIDAKA MOUNTAINS REGION	42	19.22	142	59.79	53	4.4	138	1
352	2011/3/9 11:45:12.97	FAR E OFF MIYAGI PREF	38	19.71	143	16.79	8	7.3	498	2
353	2011/3/9 11:57:10.73	FAR E OFF MIYAGI PREF	38	19.34	143	23.84	12	6.2	502	0.2
354	2011/3/10 3:16:14.18	FAR E OFF MIYAGI PREF	38	16.27	142	52.73	29	6.4	494	0.2

7. 北海道西部に位置するKiK-net観測点の観測記録一覧（IBUH05白老）

82

No.	地震発生時刻	震央地名	北緯(度分)		東経(度分)		震源深さ (km)	M	震央距離 (km)	最大加速度 (Gal)
355	2011/3/10 6:23:59.75	FAR E OFF MIYAGI PREF	38	10.33	143	2.69	9	6.8	508	0.4
356	2011/3/11 14:46:18.12	FAR E OFF MIYAGI PREF	38	6.21	142	51.66	24	9.0	512	8
357	2011/3/11 15:08:53.46	E OFF IWATE PREF	39	49.24	142	46.01	32	7.4	327	5
358	2011/3/11 15:25:44.33	FAR E OFF NORTH HONSHU	37	54.86	144	45.06	11	7.5	592	4
359	2011/3/11 16:28:59.83	E OFF IWATE PREF	39	1.35	142	18.67	17	6.6	401	1
360	2011/3/11 20:36:39.99	E OFF IWATE PREF	39	13.81	142	34.72	24	6.7	384	1
361	2011/3/12 4:46:46.19	W OFF AKITA PREF	40	23.65	139	5.34	4	6.4	306	1
362	2011/3/12 15:18:39.53	E OFF IWATE PREF	39	9.49	142	42.28	44	5.5	395	0.2
363	2011/3/12 19:53:28.46	E OFF MIYAGI PREF	38	59.88	142	32.26	20	5.8	408	0.3
364	2011/3/12 22:15:41.76	E OFF FUKUSHIMA PREF	37	11.85	141	25.58	40	6.2	596	0.3
365	2011/3/12 23:43:05.97	E OFF IWATE PREF	39	28.22	142	41.73	9	5.9	362	0.5
366	2011/3/17 13:13:57.35	NE OFF IWATE PREF	40	7.58	142	24.69	31	5.9	285	1
367	2011/3/19 8:32:59.82	E OFF IWATE PREF	39	11.12	142	25.26	37	5.7	386	0.2
368	2011/3/20 21:03:47.52	E OFF IWATE PREF	39	20.66	142	2.90	48	5.9	362	0.2
369	2011/3/22 16:18:40.84	FAR E OFF NORTH HONSHU	37	5.16	144	14.88	28	6.7	657	0.2
370	2011/3/22 18:44:25.48	FAR E OFF SANRIKU	39	55.16	143	39.66	0	6.5	352	0.2
371	2011/3/24 17:20:58.62	E OFF IWATE PREF	39	4.60	142	21.46	34	6.2	396	0.2
372	2011/3/25 20:36:24.28	E OFF MIYAGI PREF	38	43.75	142	6.43	45	6.3	431	0.2
373	2011/3/28 7:23:57.02	E OFF MIYAGI PREF	38	23.02	142	20.78	32	6.5	472	0.4
374	2011/3/29 19:54:30.44	SE OFF MIYAGI PREF	37	24.52	142	28.18	13	6.6	580	0.2
375	2011/3/31 16:15:29.67	KINKAZAN REGION	38	52.34	142	5.06	47	6.1	415	0.4
376	2011/4/1 20:57:54.60	E OFF IWATE PREF	39	20.18	142	9.97	45	6.0	365	0.4
377	2011/4/7 23:32:43.46	E OFF MIYAGI PREF	38	12.25	141	55.21	66	7.2	486	2
378	2011/4/11 17:16:12.02	EASTERN FUKUSHIMA PREF	36	56.74	140	40.36	6	7.0	626	0.4
379	2011/4/14 4:57:18.53	FAR E OFF SANRIKU	39	38.89	143	48.53	0	6.3	384	0.3
380	2011/4/19 2:26:06.21	E OFF AOMORI PREF	41	29.06	142	0.37	63	4.0	132	0.2
381	2011/4/23 19:12:46.20	FAR E OFF SANRIKU	39	7.95	143	0.08	35	6.1	406	0.2
382	2011/4/26 8:26:34.12	S OFF URAKAWA	42	1.41	142	35.56	61	4.6	119	1
383	2011/5/3 6:25:47.99	NE OFF IWATE PREF	40	3.40	142	43.34	31	5.1	301	0.1
384	2011/5/5 23:58:19.13	FAR E OFF NORTH HONSHU	38	12.73	144	7.14	42	6.1	537	0.3
385	2011/5/8 5:52:20.34	NE OFF IWATE PREF	40	14.69	142	30.06	34	5.7	275	0.2
386	2011/5/17 7:14:21.73	E OFF AOMORI PREF	41	32.96	142	4.39	64	4.2	128	0.2
387	2011/5/24 12:40:50.04	FAR E OFF SANRIKU	39	47.00	143	29.25	27	5.8	357	0.2
388	2011/5/29 20:29:47.19	S OFF TOMAKOMAI	42	6.98	141	30.22	88	3.8	51	0.3
389	2011/6/2 1:39:26.82	E OFF AOMORI PREF	41	40.17	142	14.28	42	4.1	123	0.3
390	2011/6/3 9:05:02.77	FAR E OFF NORTH HONSHU	37	18.15	143	49.99	57	6.1	621	0.2
391	2011/6/14 22:06:52.81	FAR E OFF MIYAGI PREF	37	48.70	143	34.96	50	6.0	561	0.2
392	2011/6/14 23:56:00.08	E OFF IWATE PREF	39	29.41	142	31.70	28	5.3	355	0.2
393	2011/6/22 23:28:55.75	NE OFF IWATE PREF	40	3.82	142	54.87	23	5.5	307	0.4
394	2011/6/23 6:50:50.73	E OFF IWATE PREF	39	56.87	142	35.45	36	6.9	308	3
395	2011/6/25 2:39:26.46	S OFF URAKAWA	41	57.98	142	43.20	57	5.4	131	2
396	2011/6/25 22:04:58.85	HIDAKA MOUNTAINS REGION	42	53.84	142	38.24	103	4.1	112	0.2
397	2011/7/10 9:57:07.36	FAR E OFF MIYAGI PREF	38	1.91	143	30.40	34	7.3	535	1
398	2011/7/23 13:34:23.87	KINKAZAN REGION	38	52.42	142	5.47	47	6.4	414	1
399	2011/7/25 3:51:25.30	E OFF FUKUSHIMA PREF	37	42.52	141	37.60	46	6.3	540	0.2
400	2011/7/26 7:58:45.53	S OFF URAKAWA	42	2.59	142	30.36	67	4.8	111	3
401	2011/7/28 18:01:32.90	FAR E OFF SANRIKU	40	17.72	143	31.49	3	5.7	311	0.2
402	2011/7/31 3:53:50.64	E OFF FUKUSHIMA PREF	36	54.19	141	13.28	57	6.5	628	0.5
403	2011/8/1 2:35:57.15	E OFF AOMORI PREF	41	42.57	143	0.79	37	5.5	167	1
404	2011/8/1 22:44:47.86	E OFF IWATE PREF	39	48.96	142	15.21	43	5.8	314	0.4
405	2011/8/8 21:35:23.86	HIDAKA MOUNTAINS REGION	42	42.33	142	55.49	89	3.8	130	0.3
406	2011/8/12 3:22:04.71	E OFF FUKUSHIMA PREF	36	58.13	141	9.66	52	6.1	621	0.3
407	2011/8/17 4:35:18.94	NE OFF IWATE PREF	40	7.46	142	26.78	35	5.4	286	0.3
408	2011/8/17 20:44:08.67	FAR E OFF CENTRAL HONSHU	36	46.12	143	45.82	52	6.2	676	0.2
409	2011/8/19 14:36:31.61	E OFF FUKUSHIMA PREF	37	38.94	141	47.80	51	6.5	547	0.2
410	2011/8/22 9:07:08.20	TOKACHI REGION	42	40.21	143	16.19	25	4.7	158	0.3
411	2011/8/23 15:04:57.18	S OFF URAKAWA	42	0.61	142	32.54	63	4.3	116	1
412	2011/8/30 18:19:55.60	HIDAKA REGION	42	27.15	142	5.74	101	3.9	63	1
413	2011/8/30 22:44:35.67	SOUTHERN AKITA PREF	39	11.23	140	34.74	155	4.9	380	0.2

No.	地震発生時刻	震央地名	北緯(度分)		東経(度分)		震源深さ (km)	M	震央距離 (km)	最大加速度 (Gal)
414	2011/9/7 22:29:43.08	HIDAKA REGION	42	15.64	142	35.35	10	5.1	107	0.4
415	2011/9/13 1:49:59.07	HIDAKA MOUNTAINS REGION	42	41.74	142	30.04	101	4.5	96	1
416	2011/9/17 4:26:35.86	NE OFF IWATE PREF	40	15.55	143	5.17	7	6.6	294	1
417	2011/9/17 5:11:10.85	FAR E OFF SANRIKU	40	15.93	143	28.80	5	5.7	311	0.1
418	2011/9/17 6:08:02.54	FAR E OFF SANRIKU	40	14.84	143	12.77	4	6.1	301	1
419	2011/9/17 6:36:32.90	FAR E OFF SANRIKU	40	8.32	143	23.21	5	5.8	319	0.3
420	2011/9/17 7:40:42.13	FAR E OFF SANRIKU	40	16.54	143	23.69	15	5.8	306	0.4
421	2011/9/17 16:34:16.84	FAR E OFF SANRIKU	40	17.69	143	12.55	8	5.8	296	0.5
422	2011/9/18 16:04:17.83	FAR E OFF SANRIKU	39	55.77	143	13.41	19	5.8	332	0.2
423	2011/9/18 19:39:46.37	S OFF URAKAWA	41	56.15	142	26.48	66	5.0	114	2
424	2011/10/7 11:51:18.14	E OFF AOMORI PREF	41	33.91	142	3.49	67	5.0	125	2
425	2011/10/15 17:23:43.73	S OFF URAKAWA	41	59.08	142	30.88	65	4.2	116	0.2
426	2011/10/21 17:02:36.94	KAMIKAWA-SORACHI REGION	43	47.61	142	39.15	196	6.3	173	1
427	2011/11/6 11:53:05.96	TOKACHI REGION	42	42.38	143	5.80	81	3.6	144	0.2
428	2011/11/24 19:25:33.75	S OFF URAKAWA	41	45.02	142	53.24	43	6.2	156	2
429	2011/12/10 4:42:52.48	SOUTHERN SEA OF OKHOTSK	46	45.61	144	53.42	431	5.7	544	0.2
430	2011/12/20 15:26:19.64	NE OFF IWATE PREF	40	3.30	142	41.92	29	5.0	301	0.1
431	2012/1/1 14:27:52.05	NEAR TORISHIMA IS	31	25.68	138	33.99	397	7.0	1260	0.3
432	2012/1/28 9:22:16.47	NE OFF IWATE PREF	40	9.19	142	25.61	36	5.7	282	0.3
433	2012/1/28 21:44:25.35	NE OFF IWATE PREF	40	9.84	142	23.36	37	4.9	280	0.2
434	2012/2/18 10:59:11.06	S OFF URAKAWA	41	53.07	142	29.87	63	4.2	121	0.4
435	2012/2/24 0:26:38.83	S OFF URAKAWA	42	2.21	142	26.99	68	4.1	108	1
436	2012/3/3 15:06:32.65	HIDAKA REGION	42	14.26	142	54.99	54	3.9	134	0.2
437	2012/3/5 15:24:24.44	NE OFF IWATE PREF	40	9.03	142	30.71	33	5.1	285	0.2
438	2012/3/11 17:33:06.84	TOKACHI REGION	42	32.27	143	15.98	63	4.4	157	0.2
439	2012/3/14 18:08:33.09	FAR SE OFF HOKKAIDO	40	46.52	145	13.65	64	6.9	379	3
440	2012/3/14 19:49:23.16	FAR E OFF NORTH HONSHU	40	40.87	144	58.04	69	6.0	367	1
441	2012/3/14 19:57:39.86	FAR E OFF NORTH HONSHU	40	42.80	144	57.88	46	5.5	365	0.4
442	2012/3/19 11:56:00.69	E OFF AOMORI PREF	41	30.13	142	2.20	63	5.0	131	1
443	2012/3/27 20:00:42.44	E OFF IWATE PREF	39	48.38	142	20.03	21	6.6	317	1
444	2012/4/21 23:29:36.81	HIDAKA REGION	42	30.86	142	18.21	104	4.5	79	1
445	2012/4/27 3:41:18.51	E OFF AOMORI PREF	41	28.75	141	58.82	65	5.0	131	1
446	2012/4/30 0:02:18.49	E OFF IWATE PREF	39	44.53	142	15.30	23	5.6	322	0.3
447	2012/5/10 15:01:29.29	OFF NEMURO PENINSULA	42	51.22	144	32.89	51	4.3	264	0.1
448	2012/5/20 4:05:17.56	FAR E OFF SANRIKU	39	41.93	143	40.84	33	6.0	373	0.2
449	2012/5/20 16:20:33.75	FAR E OFF SANRIKU	39	32.23	143	37.27	7	6.5	386	0.5
450	2012/5/20 17:20:55.95	FAR E OFF SANRIKU	39	36.80	143	36.52	28	5.5	379	0.1
451	2012/5/24 0:02:26.59	E OFF AOMORI PREF	41	20.62	142	7.42	60	6.1	150	3
452	2012/5/30 0:53:00.42	HIDAKA MOUNTAINS REGION	42	21.17	143	7.31	51	4.0	148	1
453	2012/6/18 5:32:20.81	KINKAZAN REGION	38	52.48	142	5.46	47	6.2	414	0.3
454	2012/7/3 13:52:49.00	E OFF AOMORI PREF	41	27.85	141	56.46	55	4.1	132	0.2
455	2012/7/9 17:30:18.93	S OFF URAKAWA	42	3.90	142	28.89	67	3.8	108	0.4
456	2012/7/12 20:17:15.99	E OFF AOMORI PREF	41	33.52	143	11.90	55	4.6	189	1
457	2012/7/22 13:41:58.34	HIDAKA MOUNTAINS REGION	42	29.36	143	1.54	61	5.1	138	2
458	2012/7/30 7:05:05.28	E OFF IWATE PREF	39	5.86	142	28.37	34	5.5	396	0.2
459	2012/8/8 10:19:47.17	S OFF URAKAWA	41	57.45	142	20.15	70	4.1	106	0.4
460	2012/8/14 11:59:36.27	SOUTHERN SEA OF OKHOTSK	49	11.00	145	52.90	654	7.3	815	1
461	2012/8/17 16:24:36.64	E OFF AOMORI PREF	41	11.79	142	2.39	58	4.9	162	0.4
462	2012/8/22 10:33:05.72	HIDAKA MOUNTAINS REGION	42	20.88	143	3.11	53	5.2	142	1
463	2012/8/25 23:16:17.44	HIDAKA MOUNTAINS REGION	42	19.67	143	6.64	49	6.1	147	8
464	2012/9/24 7:39:04.84	E OFF AOMORI PREF	41	28.75	142	0.78	64	3.8	132	0.2
465	2012/10/2 7:21:42.63	FAR E OFF SANRIKU	39	49.97	143	31.23	22	6.3	354	1
466	2012/10/14 21:14:40.55	HIDAKA MOUNTAINS REGION	42	40.92	142	39.08	31	4.2	108	1
467	2012/11/5 13:30:25.96	FAR E OFF MIYAGI PREF	37	50.80	143	39.21	47	5.7	559	0.2
468	2012/12/5 6:52:07.02	S OFF URAKAWA	41	54.97	142	19.59	69	4.4	108	1
469	2012/12/7 17:18:30.81	FAR E OFF MIYAGI PREF	38	1.19	143	52.02	49	7.3	548	5
470	2012/12/7 17:31:10.24	FAR E OFF MIYAGI PREF	37	55.19	143	51.34	30	6.6	558	0.3
471	2012/12/8 4:24:56.80	E OFF AOMORI PREF	40	49.78	142	57.65	5	4.6	235	0.1
472	2013/1/2 21:00:13.28	HIDAKA MOUNTAINS REGION	42	13.09	143	0.52	55	4.3	142	1

7. 北海道西部に位置するKiK-net観測点の観測記録一覧（IBUH05白老）

83

No.	地震発生時刻	震央地名	北緯(度分)		東経(度分)		震源深さ(km)	M	震央距離(km)	最大加速度(Gal)
473	2013/1/8 16:51:30.35	NE OFF IWATE PREF	40	7.18	142	26.35	34	5.4	286	0.4
474	2013/1/17 14:13:23.73	S OFF URAKAWA	42	4.86	142	45.26	48	4.9	128	1
475	2013/1/24 6:34:32.56	OFF NEMURO PENINSULA	43	2.40	145	48.91	65	5.2	369	0.2
476	2013/2/2 3:23:05.98	HIDAKA MOUNTAINS REGION	42	47.14	142	51.62	121	4.0	126	0.4
477	2013/2/2 23:17:35.86	TOKACHI REGION	42	42.12	143	13.65	102	6.5	155	9
478	2013/2/17 7:17:30.43	E OFF HOKKAIDO	43	20.18	146	50.04	44	5.3	456	0.2
479	2013/3/9 21:16:33.47	KUSHIRO REGION	43	7.82	144	46.23	101	5.0	287	0.3
480	2013/3/10 5:11:30.66	OFF NEMURO PENINSULA	42	37.48	144	59.18	49	5.1	299	0.3
481	2013/4/2 3:53:15.74	FAR E OFF SANRIKU	39	30.32	143	31.10	29	6.2	385	0.2
482	2013/4/11 12:05:55.59	E OFF AOMORI PREF	41	34.37	142	3.42	65	4.3	125	0.4
483	2013/4/19 12:05:54.67	KURILE ISLANDS REGION	45	18.05	150	57.43	125	7.0	829	1
484	2013/4/23 2:50:55.42	S OFF URAKAWA	41	52.18	142	9.26	74	4.3	102	1
485	2013/5/17 4:20:26.53	TOKACHI REGION	42	40.33	143	25.02	74	4.3	170	0.2
486	2013/5/21 23:51:48.14	NE OFF HOKKAIDO	45	10.03	142	54.48	277	5.0	315	0.3
487	2013/5/24 14:44:48.98	SEA OF OKHOTSK	54	53.52	153	13.26	598	8.3	1621	0.5
488	2013/6/20 10:49:41.81	E OFF AOMORI PREF	40	44.33	142	32.69	29	4.9	226	0.2
489	2013/6/25 8:12:25.59	E OFF AOMORI PREF	41	29.22	142	0.43	65	4.2	131	0.3
490	2013/7/1 18:28:03.86	S OFF URAKAWA	41	58.61	142	31.10	64	4.2	116	0.2
491	2013/7/2 5:01:56.09	E OFF AOMORI PREF	41	32.79	142	4.12	66	3.9	128	0.2
492	2013/7/3 11:19:30.29	ISHIKARI DEPRESSION	42	48.62	141	50.29	26	3.1	49	0.4
493	2013/7/16 7:45:58.71	E OFF IWATE PREF	39	35.70	142	17.10	70	5.1	339	0.2
494	2013/7/16 23:09:27.14	OFF NEMURO PENINSULA	42	58.18	145	27.61	47	5.1	339	0.4
495	2013/8/4 12:28:50.83	E OFF MIYAGI PREF	38	9.76	141	48.15	58	6.0	490	0.2
496	2013/8/5 0:56:33.23	SOUTHERN SEA OF OKHOTSK	46	36.87	145	29.49	408	5.7	557	0.3
497	2013/8/7 16:51:31.05	E OFF AOMORI PREF	41	12.49	142	14.56	61	4.5	168	0.3
498	2013/8/12 9:51:10.08	S OFF URAKAWA	41	55.16	142	20.18	69	4.8	108	2
499	2013/8/22 15:53:05.35	HIDAKA MOUNTAINS REGION	42	19.15	142	59.72	54	4.8	138	1
500	2013/9/4 9:18:20.72	NEAR TORISHIMA IS	29	56.15	139	25.05	445	6.8	1412	0.2
501	2013/10/21 12:33:34.90	HIDAKA MOUNTAINS REGION	42	19.25	143	2.89	50	4.6	142	1
502	2013/10/24 13:04:18.88	SHIMOKITA PENINSULA REG	41	22.39	141	11.70	112	4.5	133	0.3
503	2013/10/26 2:10:18.39	FAR E OFF NORTH HONSHU	37	11.78	144	34.12	56	7.1	656	1
504	2013/10/28 3:13:08.80	FAR E OFF NORTH HONSHU	37	14.75	144	22.89	52	5.6	645	0.2
505	2013/11/7 7:47:54.20	HIDAKA REGION	42	32.87	142	26.30	84	3.8	89	0.2
506	2013/11/15 11:00:34.48	E OFF AOMORI PREF	41	27.60	142	3.51	63	5.3	136	1
507	2013/11/24 1:26:40.95	HIDAKA REGION	42	19.44	142	30.40	45	4.4	99	1
508	2013/11/24 3:42:10.47	SE OFF TOKACHI	42	35.96	143	50.00	77	4.5	204	0.2
509	2013/11/28 2:45:50.65	S OFF TOMAKOMAI	42	0.80	141	31.59	90	5.0	63	1
510	2013/12/9 2:24:51.89	SE OFF ETOROFU	44	33.33	149	22.91	30	6.4	685	0.3
511	2013/12/21 16:19:06.08	IBURI REGION	42	37.70	141	16.41	6	3.6	10	32
512	2013/12/21 23:45:20.04	HIDAKA REGION	42	45.04	142	28.99	20	3.8	95	0.2
513	2013/12/27 19:31:18.16	NE OFF IWATE PREF	40	12.75	142	19.60	38	5.0	274	0.3
514	2014/1/9 13:31:54.42	S OFF URAKAWA	42	3.56	142	38.77	60	4.7	121	1
515	2014/1/16 10:12:15.44	NE OFF IWATE PREF	40	3.61	142	43.42	28	5.1	301	0.1
516	2014/2/10 7:57:30.11	HIDAKA MOUNTAINS REGION	42	21.85	143	6.34	51	4.2	146	0.1
517	2014/2/11 15:05:29.87	S OFF URAKAWA	41	54.97	142	19.77	72	4.6	108	1
518	2014/3/28 3:17:54.22	HIDAKA MOUNTAINS REGION	42	46.63	142	40.26	29	4.0	111	0.5
519	2014/3/29 16:39:47.00	E OFF AOMORI PREF	40	54.96	143	15.65	26	4.8	242	0.2
520	2014/4/3 8:22:48.03	SOUTHERN IWATE PREF	39	10.22	141	45.89	64	5.5	378	0.2
521	2014/4/18 9:02:29.95	HIDAKA REGION	42	36.33	142	11.68	110	4.2	70	1
522	2014/5/6 8:00:21.29	E OFF AOMORI PREF	41	29.74	142	2.60	64	4.5	132	0.4
523	2014/5/14 8:03:23.56	S OFF URAKAWA	41	59.56	142	34.12	62	4.5	119	1
524	2014/6/9 7:50:59.12	E OFF AOMORI PREF	40	57.43	141	36.67	82	4.6	180	0.2
525	2014/6/12 4:36:19.58	IBURI REGION	42	39.58	141	15.45	0	3.3	13	18
526	2014/6/15 2:31:42.15	SOUTHERN IWATE PREF	39	23.77	141	6.46	94	5.5	352	0.3
527	2014/7/5 7:42:04.63	E OFF IWATE PREF	39	40.55	142	8.16	49	5.9	327	1
528	2014/7/6 5:22:56.85	HIDAKA REGION	42	11.80	142	57.83	50	4.6	139	0.4
529	2014/7/7 11:40:41.54	S OFF URAKAWA	41	57.07	142	20.55	68	4.1	106	0.3
530	2014/7/8 18:05:24.29	IBURI REGION	42	38.99	141	16.02	3	5.6	12	217
531	2014/7/8 18:51:47.93	IBURI REGION	42	38.69	141	15.76	3	3.2	12	12

No.	地震発生時刻	震央地名	北緯(度分)		東経(度分)		震源深さ(km)	M	震央距離(km)	最大加速度(Gal)
532	2014/7/8 19:37:52.35	IBURI REGION	42	38.36	141	15.73	3	3.4	11	13
533	2014/7/10 18:16:25.51	IBURI REGION	42	38.39	141	15.24	2	3.9	12	14
534	2014/7/12 4:22:00.44	E OFF FUKUSHIMA PREF	37	3.00	142	19.25	33	7.0	618	0.3
535	2014/7/21 3:32:47.70	SE OFF ETOROFU	44	36.12	148	50.87	30	6.4	646	0.5
536	2014/7/25 13:18:15.58	E OFF AOMORI PREF	41	32.59	142	5.24	66	4.9	129	1
537	2014/8/10 12:43:18.15	E OFF AOMORI PREF	41	8.04	142	16.74	51	6.1	176	2
538	2014/8/13 9:40:42.00	HIDAKA MOUNTAINS REGION	42	21.27	143	6.49	50	4.2	146	0.5
539	2014/8/14 21:50:37.53	S OFF URAKAWA	42	3.82	142	38.95	63	4.1	121	1
540	2014/8/15 12:19:49.71	E OFF AOMORI PREF	41	31.79	142	34.80	61	4.3	153	0.3
541	2014/8/20 11:57:17.59	E OFF AOMORI PREF	41	8.18	142	15.35	50	4.2	175	0.2
542	2014/9/4 7:49:35.37	HIDAKA MOUNTAINS REGION	42	46.25	142	40.05	28	4.7	110	1
543	2014/9/6 17:31:57.47	S OFF URAKAWA	42	2.98	142	30.57	64	4.4	111	1
544	2014/9/10 10:09:36.46	NE OFF IWATE PREF	40	8.07	141	55.53	67	4.9	274	0.2
545	2014/9/25 13:25:45.61	S OFF URAKAWA	42	6.13	142	34.54	62	4.1	113	1
546	2014/10/3 9:57:30.07	NE OFF IWATE PREF	40	9.92	142	37.68	28	5.7	287	0.4
547	2014/10/11 11:35:46.45	E OFF AOMORI PREF	40	57.13	143	14.68	36	6.1	238	2
548	2014/10/11 14:20:35.55	E OFF AOMORI PREF	40	55.28	143	17.44	34	5.6	244	0.5
549	2014/10/14 6:24:59.76	E OFF AOMORI PREF	40	59.99	141	44.59	81	4.4	177	0.2
550	2014/10/15 3:08:44.20	E OFF AOMORI PREF	40	51.95	143	23.82	35	5.0	254	0.2
551	2014/11/1 16:47:44.74	S OFF URAKAWA	42	0.82	142	31.85	51	4.3	115	1
552	2014/11/3 11:28:06.95	ISHIKARI DEPRESSION	42	35.11	141	50.36	29	4.6	40	5
553	2014/12/19 13:47:40.81	OFF NEMURO PENINSULA	42	43.74	145	31.39	46	5.3	343	0.2
554	2014/12/28 18:00:55.58	S OFF URAKAWA	42	0.99	142	35.64	60	4.3	119	1
555	2015/1/1 22:57:14.47	ISHIKARI DEPRESSION	42	35.09	141	50.24	30	4.5	40	3
556	2015/1/9 3:42:10.93	NEMURO REGION	43	33.14	145	2.81	126	5.5	321	0.2
557	2015/2/17 8:06:34.68	FAR E OFF SANRIKU	39	52.34	143	11.56	13	6.9	336	1
558	2015/2/17 13:46:39.36	NE OFF IWATE PREF	40	5.12	142	6.72	50	5.7	282	0.4
559	2015/2/20 13:25:20.99	FAR E OFF SANRIKU	39	54.76	143	43.93	8	6.5	356	0.2
560	2015/2/21 4:28:27.74	S OFF URAKAWA	41	58.68	142	42.97	57	5.1	130	2
561	2015/2/24 11:28:52.39	FAR E OFF SANRIKU	39	38.02	143	22.96	29	5.9	367	0.2
562	2015/3/6 8:06:00.88	HIDAKA REGION	42	24.28	142	37.34	57	4.9	106	3
563	2015/3/25 9:34:28.72	HIDAKA MOUNTAINS REGION	42	21.16	143	5.77	50	5.0	146	2
564	2015/4/23 21:23:43.45	S OFF URAKAWA	41	55.81	142	20.44	69	4.4	108	1
565	2015/4/30 1:09:49.64	NE OFF IWATE PREF	40	3.55	142	52.74	24	5.4	306	0.3
566	2015/5/2 1:56:39.16	E OFF AOMORI PREF	40	54.62	143	11.43	17	4.9	239	0.1
567	2015/5/13 6:12:58.45	E OFF MIYAGI PREF	38	51.77	142	9.01	46	6.8	416	1
568	2015/5/30 20:23:02.28	W OFF OGASAWARA	27	51.65	140	40.95	682	8.1	1632	1
569	2015/6/8 15:01:11.78	E OFF AOMORI PREF	41	27.35	142	1.19	66	5.6	135	2
570	2015/6/10 17:32:59.11	FAR E OFF SANRIKU	39	39.76	143	37.14	36	5.8	374	0.1
571	2015/6/11 13:51:24.10	FAR E OFF SANRIKU	39	37.22	143	30.45	36	5.9	374	0.3
572	2015/6/11 13:56:30.14	FAR E OFF SANRIKU	39	36.43	143	35.47	25	5.6	378	0.1
573	2015/6/23 0:35:16.60	E OFF AOMORI PREF	41	29.07	142	5.24	63	4.6	134	0.4
574	2015/6/26 19:38:01.36	E OFF AOMORI PREF	41	29.11	142	0.45	65	4.4	132	0.4
575	2015/7/7 14:10:26.79	E OFF HOKKAIDO	43	40.50	147	50.30	1	6.3	542	1
576	2015/7/9 17:27:38.81	NE OFF IWATE PREF	40	7.05	142	25.77	36	5.1	286	0.2
577	2015/7/10 3:32:51.27	NORTHERN IWATE PREF	40	21.24	141	33.59	88	5.7	246	0.4
578	2015/7/11 15:18:33.31	HIDAKA REGION	42	33.26	142	26.52	119	4.1	90	0.2
579	2015/7/16 10:15:08.84	E OFF AOMORI PREF	41	20.03	142	38.76	38	4.8	174	0.3
580	2015/7/23 18:43:21.09	S OFF URAKAWA	41	58.45	142	32.62	65	4.5	118	1
581	2015/8/14 13:43:44.82	TOKACHI REGION	42	45.17	143	6.77	80	5.1	146	2
582	2015/8/20 23:01:19.69	S OFF URAKAWA	41	56.82	142	17.47	71	4.1	104	1
583	2015/8/22 21:14:04.80	S OFF URAKAWA	41	57.34	142	53.41	43	4.5	144	0.2
584	2015/8/27 12:23:13.61	ISHIKARI DEPRESSION	42	45.34	142	8.93	137	4.4	69	0.2
585	2015/8/28 6:13:13.07	HIDAKA REGION	42	28.22	142	39.11	70	3.9	107	1
586	2015/9/12 22:38:01.64	S OFF URAKAWA	41	49.50	142	40.21	56	5.4	136	1
587	2015/9/18 6:42:42.23	E OFF AOMORI PREF	41	22.16	142	3.43	62	4.3	145	0.3
588	2015/9/26 18:49:46.48	S OFF TOMAKOMAI	42	12.72	141	57.49	94	4.5	63	1
589	2015/10/18 9:47:39.64	E OFF AOMORI PREF	41	29.51	142	0.11	65	4.4	131	0.4
590	2015/10/24 13:26:36.11	TOKACHI REGION	42	47.64	143	9.32	97	3.8	150	0.3

7. 北海道西部に位置するKiK-net観測点の観測記録一覧（IBUH05白老）

84

No.	地震発生時刻	震央地名	北緯(度分)		東経(度分)		震源深さ(km)	M	震央距離(km)	最大加速度(Gal)
591	2015/11/1 12:48:47.61	E OFF AOMORI PREF	41	34.08	142	4.06	65	5.2	125	2
592	2015/11/16 2:11:43.72	HIDAKA MOUNTAINS REGION	42	32.48	143	8.35	93	4.4	147	0.5
593	2015/11/26 6:51:20.85	S OFF URAKAWA	42	3.35	142	28.91	68	3.9	109	0.4
594	2015/11/28 11:51:08.14	OFF NEMURO PENINSULA	43	13.43	146	30.13	71	5.6	427	0.3
595	2016/1/12 2:08:01.96	NW OFF HOKKAIDO	44	25.84	141	12.63	265	6.2	208	1
596	2016/1/12 2:50:28.78	S OFF URAKAWA	41	53.76	142	30.03	64	4.4	120	1
597	2016/1/14 12:25:33.31	S OFF URAKAWA	41	58.21	142	48.07	52	6.7	137	14
598	2016/1/21 6:53:41.69	OFF NEMURO PENINSULA	43	4.05	146	3.12	50	5.1	389	0.2
599	2016/2/2 14:31:46.84	E OFF IWATE PREF	39	40.85	142	54.42	22	5.6	346	0.2
600	2016/2/15 7:47:59.79	TOKACHI REGION	43	3.36	143	19.17	136	4.2	170	0.1
601	2016/3/13 11:07:37.14	S OFF URAKAWA	41	58.75	142	34.28	62	4.2	120	1
602	2016/3/15 5:31:37.11	TOKACHI REGION	42	54.18	143	26.41	116	3.8	175	0.2
603	2016/3/30 14:09:59.03	OFF NEMURO PENINSULA	42	55.08	144	43.01	57	4.7	279	0.2
604	2016/4/19 5:32:46.79	HIDAKA REGION	42	14.35	142	54.59	52	4.1	133	0.4
605	2016/5/3 9:00:50.53	E OFF HOKKAIDO	43	29.43	147	36.01	44	5.9	520	0.4
606	2016/5/25 14:22:44.50	E OFF AOMORI PREF	41	1.51	142	24.61	34	4.8	192	0.4
607	2016/6/16 14:21:28.20	UCHIURA BAY REGION	41	56.91	140	59.22	11	5.3	75	3
608	2016/6/16 19:58:36.67	UCHIURA BAY REGION	41	56.67	140	58.74	9	3.3	75	0.3
609	2016/6/21 0:10:08.59	UCHIURA BAY REGION	41	55.49	140	59.67	10	4.2	77	0.4
610	2016/6/30 3:12:43.23	FAR E OFF NORTH HONSHU	39	52.08	144	36.35	43	5.2	405	0.3
611	2016/7/13 3:53:34.17	SW OFF HOKKAIDO	42	19.42	139	14.98	22	4.1	175	0.2
612	2016/7/19 13:11:26.31	E OFF AOMORI PREF	41	29.62	142	2.97	66	4.5	132	1
613	2016/7/24 11:51:21.38	TOKACHI REGION	42	52.43	143	10.43	96	4.9	153	1
614	2016/7/30 6:18:25.72	FAR FIELD	18	50.10	145	45.57	233	7.7	2663	0.1
615	2016/8/20 18:01:23.64	FAR E OFF SANRIKU	40	22.01	143	46.73	11	6.4	317	0.3
616	2016/8/20 22:23:06.99	S OFF URAKAWA	42	10.76	142	12.66	31	4.2	83	1
617	2016/8/21 0:58:03.28	FAR E OFF SANRIKU	40	22.05	143	41.21	12	6.2	312	0.2
618	2016/8/21 1:10:35.40	FAR E OFF SANRIKU	40	24.33	143	29.96	11	5.5	299	0.3
619	2016/8/21 21:49:12.73	FAR E OFF SANRIKU	40	38.68	143	41.63	22	5.2	289	0.1
620	2016/9/7 18:42:03.72	HIDAKA REGION	42	29.66	142	40.86	110	4.7	110	1
621	2016/9/26 11:24:36.94	S OFF URAKAWA	41	49.95	142	12.37	72	4.8	108	1
622	2016/9/26 14:13:24.62	E OFF AOMORI PREF	41	39.10	142	59.60	29	5.4	169	1
623	2016/10/3 17:48:25.29	S OFF URAKAWA	41	55.33	142	26.28	67	4.5	115	1
624	2016/10/7 9:14:20.62	S OFF URAKAWA	41	58.47	142	33.60	63	4.2	119	0.5
625	2016/10/12 4:02:27.19	HIDAKA MOUNTAINS REGION	42	19.54	143	2.54	50	5.0	142	3
626	2016/10/24 5:25:24.84	E OFF HOKKAIDO	43	46.00	147	58.03	0	6.0	554	0.2
627	2016/11/12 6:43:00.73	KINKAZAN REGION	38	27.84	141	36.48	58	5.9	456	0.2
628	2016/11/22 5:59:46.89	E OFF FUKUSHIMA PREF	37	21.28	141	36.25	25	7.4	579	1
629	2017/1/3 6:24:20.78	E OFF AOMORI PREF	41	11.76	142	2.28	58	4.5	162	0.2
630	2017/1/21 20:54:31.07	E OFF AOMORI PREF	40	33.44	142	32.33	29	4.5	244	0.2
631	2017/1/22 3:11:05.64	E OFF AOMORI PREF	41	4.02	142	26.53	37	4.5	189	1
632	2017/1/28 22:40:29.64	NORTHERN AKITA PREF	39	45.66	140	45.81	151	5.0	315	0.2
633	2017/2/27 6:38:01.75	HIDAKA MOUNTAINS REGION	42	19.69	143	0.74	53	3.9	139	0.3
634	2017/2/27 18:10:39.19	HIDAKA MOUNTAINS REGION	42	20.98	143	2.95	52	4.7	142	1
635	2017/3/3 17:27:37.06	OFF NEMURO PENINSULA	43	4.63	145	28.79	93	4.9	343	0.1
636	2017/3/8 1:08:19.02	E OFF AOMORI PREF	41	28.90	141	58.73	65	5.2	131	1
637	2017/3/14 12:56:50.21	HIDAKA MOUNTAINS REGION	42	48.94	142	42.01	82	4.7	114	1
638	2017/4/30 23:42:35.92	HIDAKA MOUNTAINS REGION	42	19.38	143	4.26	53	5.4	144	2
639	2017/5/2 19:29:21.03	E OFF AOMORI PREF	41	35.07	141	55.11	66	3.8	118	0.3
640	2017/5/22 20:00:58.83	E OFF HOKKAIDO	43	38.84	147	37.97	35	5.7	525	0.5
641	2017/5/26 2:33:22.72	S OFF URAKAWA	42	0.58	142	35.01	64	4.1	119	0.3
642	2017/6/28 21:07:32.18	E OFF HOKKAIDO	43	33.76	147	49.97	31	5.7	540	0.4
643	2017/7/1 23:45:52.92	ISHIKARI DEPRESSION	42	47.26	141	51.54	27	5.1	49	8
644	2017/7/2 9:17:47.83	ISHIKARI DEPRESSION	42	47.55	141	52.14	27	3.0	50	0.3
645	2017/7/3 6:15:35.24	ISHIKARI DEPRESSION	42	47.52	141	52.42	26	3.2	50	0.4
646	2017/7/13 7:45:31.91	ISHIKARI DEPRESSION	42	47.76	141	52.02	28	3.2	50	0.3
647	2017/7/14 17:54:02.38	ISHIKARI DEPRESSION	42	48.56	141	52.20	26	3.9	51	2
648	2017/7/16 7:59:42.76	ISHIKARI DEPRESSION	42	47.61	141	52.39	25	3.3	50	0.4
649	2017/7/24 0:35:41.27	FAR E OFF SANRIKU	40	7.29	143	22.47	14	5.7	320	0.2

No.	地震発生時刻	震央地名	北緯(度分)		東経(度分)		震源深さ(km)	M	震央距離(km)	最大加速度(Gal)
650	2017/8/2 21:23:55.17	TOKACHI REGION	42	29.37	143	17.98	88	4.0	160	0.2
651	2017/8/13 19:40:18.29	SHIRIBESHI REGION	43	0.70	140	57.43	2	3.5	59	0.3
652	2017/8/22 8:53:38.83	E OFF AOMORI PREF	41	0.45	142	44.54	15	4.3	208	0.1
653	2017/8/30 11:48:25.04	ISHIKARI DEPRESSION	42	49.48	141	28.16	9	2.9	31	0.4
654	2017/9/8 22:33:14.85	ISHIKARI DEPRESSION	42	47.48	141	51.86	28	2.9	49	0.3
655	2017/9/10 17:44:24.05	S OFF URAKAWA	41	45.55	142	52.67	43	5.6	155	2
656	2017/9/21 1:37:18.59	FAR E OFF NORTH HONSHU	38	2.16	144	29.32	53	6.3	569	0.4
657	2017/9/27 5:22:11.22	NE OFF IWATE PREF	40	16.00	142	27.32	35	6.1	271	0.4
658	2017/10/6 23:56:40.77	E OFF FUKUSHIMA PREF	37	5.25	141	9.34	53	5.9	608	0.1
659	2017/10/8 10:38:17.83	S OFF TOMAKOMAI	42	16.83	141	22.29	115	4.4	31	0.4
660	2017/10/15 11:20:10.74	S OFF URAKAWA	41	55.24	142	13.83	70	4.0	102	1
661	2017/10/18 8:48:52.73	S OFF URAKAWA	41	57.86	142	32.24	64	4.4	118	1
662	2017/10/21 1:44:59.91	ISHIKARI DEPRESSION	42	47.78	141	51.75	27	3.4	49	0.3
663	2017/11/1 20:36:41.88	ISHIKARI DEPRESSION	42	47.65	141	52.52	26	3.6	50	1
664	2017/11/3 12:45:12.90	SE OFF TOKACHI	42	33.80	143	44.91	66	5.0	197	1
665	2017/11/13 7:24:08.52	FAR E OFF NORTH HONSHU	38	0.37	144	48.35	56	6.0	585	0.3
666	2017/11/20 22:17:58.75	S OFF URAKAWA	41	54.46	142	19.24	63	4.2	108	1
667	2017/11/21 16:29:51.16	ISHIKARI DEPRESSION	42	47.91	141	52.75	27	3.8	51	1
668	2017/12/2 5:48:00.99	S OFF URAKAWA	42	2.22	142	30.33	67	4.9	112	3
669	2017/12/16 2:58:43.94	E OFF IWATE PREF	39	41.17	142	5.69	52	5.5	326	0.4
670	2017/12/29 6:14:53.99	SE OFF ERIMOMISAKI	41	43.90	143	40.46	41	4.8	213	0.2
671	2018/1/10 20:03:28.07	HIDAKA REGION	42	31.33	142	27.90	125	4.3	92	0.4
672	2018/1/14 18:07:33.17	S OFF URAKAWA	41	56.24	143	2.86	41	4.7	156	0.4
673	2018/1/24 19:51:19.50	E OFF AOMORI PREF	41	0.58	142	26.88	34	6.3	195	3
674	2018/1/28 4:43:28.61	NE OFF IWATE PREF	40	7.15	142	25.44	35	4.9	286	0.2
675	2018/1/30 8:42:17.36	E OFF AOMORI PREF	41	1.97	142	24.77	32	4.2	192	0.2
676	2018/1/31 5:11:48.31	S OFF URAKAWA	42	1.12	142	35.44	62	4.7	119	1
677	2018/3/12 15:40:04.62	E OFF AOMORI PREF	41	8.99	142	37.16	36	4.9	189	0.3
678	2018/3/22 8:15:06.44	S OFF TOMAKOMAI	42	14.78	141	27.49	98	4.1	36	1
679	2018/3/29 23:05:58.45	S OFF URAKAWA	41	54.50	142	19.34	71	4.2	108	0.3
680	2018/4/14 4:00:01.88	OFF NEMURO PENINSULA	43	10.55	145	44.27	53	5.4	365	0.4
681	2018/4/24 17:53:21.78	OFF NEMURO PENINSULA	43	14.33	145	49.51	87	5.4	373	0.3
682	2018/5/14 19:31:17.73	NE OFF IWATE PREF	40	3.57	142	41.11	29	5.1	300	0.2
683	2018/5/18 3:42:13.68	OFF NEMURO PENINSULA	42	43.51	145	28.23	47	5.8	338	1
684	2018/7/2 2:27:00.82	E OFF AOMORI PREF	41	29.61	142	3.82	64	4.9	133	1
685	2018/7/2 20:53:20.41	E OFF AOMORI PREF	41	11.75	142	42.05	39	5.0	189	0.4
686	2018/7/10 13:55:55.48	E OFF AOMORI PREF	41	32.92	142	4.47	68	4.9	128	1
687	2018/7/16 2:13:39.57	HIDAKA MOUNTAINS REGION	42	19.20	142	59.80	55	4.9	138	1
688	2018/8/5 17:44:16.84	E OFF AOMORI PREF	41	29.81	142	0.70	62	4.2	130	0.2
689	2018/8/8 0:12:59.35	FAR E OFF MIYAGI PREF	37	54.94	143	56.35	50	5.6	561	0.1
690	2018/8/23 0:06:26.51	E OFF AOMORI PREF	41	18.99	142	39.04	35	4.9	176	0.5
691	2018/8/24 23:15:54.63	E OFF AOMORI PREF	41	5.64	142	37.51	32	5.1	195	0.2
692	2018/9/6 3:07:59.33	ISHIKARI DEPRESSION	42	41.45	142	0.40	37	6.7	56	107
693	2018/9/6 3:13:46.75	ISHIKARI DEPRESSION	42	41.76	141	58.38	31	3.9	53	3
694	2018/9/6 3:17:09.62	ISHIKARI DEPRESSION	42	38.43	141	57.61	29	4.7	51	2
695	2018/9/6 3:20:10.85	ISHIKARI DEPRESSION	42	34.70	141	56.50	31	5.5	49	4
696	2018/9/6 3:23:49.22	ISHIKARI DEPRESSION	42	48.52	141	58.62	34	4.8	58	11
697	2018/9/6 3:25:36.48	ISHIKARI DEPRESSION	42	41.98	142	0.52	36	4.1	56	2
698	2018/9/6 3:32:52.25	ISHIKARI DEPRESSION	42	43.52	141	59.95	35	4.6	56	3
699	2018/9/6 3:35:56.41	ISHIKARI DEPRESSION	42	42.02	141	58.14	37	3.5	53	1
700	2018/9/6 3:46:30.43	ISHIKARI DEPRESSION	42	38.40	141	54.23	20	2.9	46	0.2
701	2018/9/6 3:56:25.92	ISHIKARI DEPRESSION	42	42.28	141	58.52	35	3.7	54	2
702	2018/9/6 4:10:47.79	ISHIKARI DEPRESSION	42	41.55	141	59.31	31	4.7	54	5
703	2018/9/6 4:19:49.40	ISHIKARI DEPRESSION	42	41.14	141	57.56	27	3.2	52	0.5
704	2018/9/6 4:39:05.01	ISHIKARI DEPRESSION	42	39.66	141	59.31	36	3.9	54	1
705	2018/9/6 4:42:38.15	ISHIKARI DEPRESSION	42	39.95	142	0.40	36	3.6	55	1
706	2018/9/6 4:57:12.81	ISHIKARI DEPRESSION	42	36.81	141	56.13	33	3.2	48	1
707	2018/9/6 5:12:56.22	ISHIKARI DEPRESSION	42	48.11	141	58.11	36	3.4	57	2
708	2018/9/6 5:20:48.04	ISHIKARI DEPRESSION	42	37.43	141	58.15	36	4.1	51	1

7. 北海道西部に位置するKiK-net観測点の観測記録一覧（IBUH05白老）

85

No.	地震発生時刻	震央地名	北緯(度分)		東経(度分)		震源深さ(km)	M	震央距離(km)	最大加速度(Gal)
709	2018/9/6 6:04:32.05	ISHIKARI DEPRESSION	42	42.16	141	59.69	31	4.4	55	3
710	2018/9/6 6:06:39.47	ISHIKARI DEPRESSION	42	41.08	142	0.19	31	3.5	55	1
711	2018/9/6 6:11:29.95	ISHIKARI DEPRESSION	42	40.97	142	0.71	36	5.4	56	13
712	2018/9/6 6:32:32.55	ISHIKARI DEPRESSION	42	47.20	141	58.87	39	3.9	57	4
713	2018/9/6 6:53:23.03	ISHIKARI DEPRESSION	42	38.29	141	58.86	36	3.8	52	1
714	2018/9/6 6:57:44.60	ISHIKARI DEPRESSION	42	39.94	141	59.54	37	3.7	54	1
715	2018/9/6 7:08:20.26	ISHIKARI DEPRESSION	42	40.95	141	59.69	37	3.6	55	0.5
716	2018/9/6 7:20:02.86	ISHIKARI DEPRESSION	42	41.45	141	59.51	34	3.5	55	1
717	2018/9/6 7:29:47.63	ISHIKARI DEPRESSION	42	45.28	141	59.65	36	3.6	57	1
718	2018/9/6 7:45:51.12	ISHIKARI DEPRESSION	42	47.47	141	59.80	35	3.9	59	4
719	2018/9/6 8:15:19.81	ISHIKARI DEPRESSION	42	38.89	141	56.92	27	3.4	50	0.5
720	2018/9/6 8:37:30.56	ISHIKARI DEPRESSION	42	47.30	142	1.86	36	3.4	61	1
721	2018/9/6 8:42:31.45	ISHIKARI DEPRESSION	42	37.70	141	58.12	36	3.6	51	1
722	2018/9/6 9:04:57.92	ISHIKARI DEPRESSION	42	38.00	141	58.51	36	3.3	52	1
723	2018/9/6 9:16:56.03	ISHIKARI DEPRESSION	42	42.44	141	59.45	34	3.8	55	2
724	2018/9/6 10:16:35.72	ISHIKARI DEPRESSION	42	43.50	141	58.98	33	3.3	55	0.5
725	2018/9/6 10:58:26.89	ISHIKARI DEPRESSION	42	41.58	141	59.09	31	3.4	54	2
726	2018/9/6 11:07:22.25	ISHIKARI DEPRESSION	42	41.97	141	57.72	35	3.8	52	1
727	2018/9/6 11:19:39.37	ISHIKARI DEPRESSION	42	37.99	141	59.53	37	3.3	53	0.3
728	2018/9/6 12:14:10.28	ISHIKARI DEPRESSION	42	37.28	141	56.10	30	3.6	48	1
729	2018/9/6 13:01:41.38	ISHIKARI DEPRESSION	42	38.13	141	57.28	29	3.6	50	1
730	2018/9/6 14:03:58.39	ISHIKARI DEPRESSION	42	36.27	141	56.49	31	4.3	49	1
731	2018/9/6 14:39:45.70	ISHIKARI DEPRESSION	42	47.60	141	58.93	35	4.2	58	1
732	2018/9/6 14:51:23.63	ISHIKARI DEPRESSION	42	40.10	141	57.39	28	3.2	51	1
733	2018/9/6 15:52:01.01	ISHIKARI DEPRESSION	42	36.40	141	57.94	33	3.4	51	0.3
734	2018/9/6 16:28:50.24	ISHIKARI DEPRESSION	42	43.48	141	58.87	36	3.5	55	1
735	2018/9/6 16:53:24.54	ISHIKARI DEPRESSION	42	42.50	141	58.45	33	4.4	54	3
736	2018/9/6 18:00:46.40	ISHIKARI DEPRESSION	42	48.09	141	59.36	32	3.2	59	2
737	2018/9/6 20:51:48.25	ISHIKARI DEPRESSION	42	43.48	141	59.11	33	3.0	55	1
738	2018/9/6 21:36:37.08	ISHIKARI DEPRESSION	42	38.54	141	58.92	34	4.0	53	1
739	2018/9/6 22:35:50.20	ISHIKARI DEPRESSION	42	36.74	141	57.18	30	4.0	50	1
740	2018/9/6 23:43:49.12	ISHIKARI DEPRESSION	42	46.77	142	0.25	34	4.1	59	4
741	2018/9/7 0:46:09.94	ISHIKARI DEPRESSION	42	37.03	141	57.05	36	3.7	50	1
742	2018/9/7 1:02:23.01	ISHIKARI DEPRESSION	42	37.13	141	57.70	38	3.7	51	1
743	2018/9/7 1:41:33.77	ISHIKARI DEPRESSION	42	38.14	141	57.88	32	4.2	51	3
744	2018/9/7 3:47:33.74	ISHIKARI DEPRESSION	42	38.05	141	57.33	31	3.6	50	1
745	2018/9/7 4:31:46.04	ISHIKARI DEPRESSION	42	42.12	141	58.02	32	3.5	53	1
746	2018/9/7 4:37:54.14	ISHIKARI DEPRESSION	42	44.32	141	59.16	35	4.1	56	1
747	2018/9/7 4:48:14.18	ISHIKARI DEPRESSION	42	37.08	141	57.96	36	4.1	51	1
748	2018/9/7 7:10:06.46	ISHIKARI DEPRESSION	42	37.63	141	58.27	41	4.1	52	2
749	2018/9/7 10:40:46.58	ISHIKARI DEPRESSION	42	41.31	141	58.07	30	3.4	53	1
750	2018/9/7 13:25:24.27	ISHIKARI DEPRESSION	42	42.72	141	58.27	33	4.5	54	6
751	2018/9/7 13:41:40.68	ISHIKARI DEPRESSION	42	46.44	142	1.24	34	3.2	60	1
752	2018/9/7 13:56:59.26	ISHIKARI DEPRESSION	42	41.55	141	57.36	28	3.4	52	1
753	2018/9/7 15:42:48.61	ISHIKARI DEPRESSION	42	46.13	142	1.59	35	3.6	60	2
754	2018/9/7 17:11:57.84	ISHIKARI DEPRESSION	42	44.46	141	59.20	32	3.4	56	2
755	2018/9/7 18:11:21.32	ISHIKARI DEPRESSION	42	37.50	141	58.05	35	3.9	51	1
756	2018/9/7 22:43:45.93	ISHIKARI DEPRESSION	42	44.96	142	1.57	35	4.4	59	8
757	2018/9/8 1:28:17.76	ISHIKARI DEPRESSION	42	40.76	141	59.26	34	4.0	54	1
758	2018/9/8 4:38:29.51	ISHIKARI DEPRESSION	42	43.72	141	59.06	37	3.3	55	1
759	2018/9/8 5:49:09.81	ISHIKARI DEPRESSION	42	36.63	141	57.08	34	3.6	50	1
760	2018/9/8 8:51:51.57	ISHIKARI DEPRESSION	42	42.67	141	57.71	36	3.7	53	1
761	2018/9/8 16:21:36.96	ISHIKARI DEPRESSION	42	42.05	141	57.22	38	4.0	52	2
762	2018/9/8 16:36:05.20	ISHIKARI DEPRESSION	42	37.46	141	57.85	29	3.3	51	0.2
763	2018/9/8 17:03:56.95	ISHIKARI DEPRESSION	42	35.53	141	56.35	31	3.4	49	1
764	2018/9/8 18:21:07.13	ISHIKARI DEPRESSION	42	41.77	141	58.21	34	4.2	53	2
765	2018/9/8 21:00:38.83	ISHIKARI DEPRESSION	42	40.66	141	53.29	15	3.2	46	0.3
766	2018/9/8 23:11:52.73	ISHIKARI DEPRESSION	42	47.18	142	1.24	35	3.5	60	1
767	2018/9/9 3:12:24.58	ISHIKARI DEPRESSION	42	43.45	142	0.94	32	4.1	57	1

No.	地震発生時刻	震央地名	北緯(度分)		東経(度分)		震源深さ(km)	M	震央距離(km)	最大加速度(Gal)
768	2018/9/9 6:10:36.10	ISHIKARI DEPRESSION	42	40.72	141	52.98	15	3.0	46	0.2
769	2018/9/9 22:55:13.75	ISHIKARI DEPRESSION	42	46.87	141	59.02	35	4.9	57	15
770	2018/9/10 2:19:56.53	ISHIKARI DEPRESSION	42	40.83	141	59.71	31	3.2	55	1
771	2018/9/10 3:48:11.52	ISHIKARI DEPRESSION	42	40.74	141	58.96	34	3.5	54	1
772	2018/9/10 5:51:15.18	ISHIKARI DEPRESSION	42	35.41	141	56.92	28	3.8	49	1
773	2018/9/10 12:25:22.68	ISHIKARI DEPRESSION	42	42.30	141	58.34	33	3.7	53	1
774	2018/9/10 15:37:10.39	ISHIKARI DEPRESSION	42	43.89	141	58.21	32	3.4	54	0.3
775	2018/9/10 16:21:20.89	ISHIKARI DEPRESSION	42	40.52	141	59.14	41	4.1	54	1
776	2018/9/10 23:23:39.21	ISHIKARI DEPRESSION	42	36.87	141	58.17	37	3.2	51	0.4
777	2018/9/11 4:58:46.02	ISHIKARI DEPRESSION	42	42.79	142	0.30	31	4.5	56	3
778	2018/9/11 12:26:32.70	ISHIKARI DEPRESSION	42	43.67	141	58.53	35	3.4	54	1
779	2018/9/11 12:54:50.23	ISHIKARI DEPRESSION	42	43.96	141	53.23	13	4.3	48	1
780	2018/9/11 12:58:31.54	ISHIKARI DEPRESSION	42	41.77	141	58.00	31	3.0	53	0.5
781	2018/9/11 19:07:33.20	ISHIKARI DEPRESSION	42	49.25	141	59.78	34	4.2	60	5
782	2018/9/11 20:51:32.05	ISHIKARI DEPRESSION	42	36.55	141	58.46	36	3.6	52	1
783	2018/9/11 22:25:58.66	E OFF AOMORI PREF	41	14.88	142	22.51	47	5.0	169	1
784	2018/9/11 22:57:16.69	ISHIKARI DEPRESSION	42	36.63	141	56.98	32	3.5	50	1
785	2018/9/12 4:39:22.01	ISHIKARI DEPRESSION	42	45.98	142	0.16	38	3.4	58	1
786	2018/9/12 18:24:51.83	ISHIKARI DEPRESSION	42	40.56	141	59.18	33	4.5	54	3
787	2018/9/12 20:28:39.90	ISHIKARI DEPRESSION	42	36.41	141	56.11	31	3.1	48	1
788	2018/9/13 1:34:00.15	ISHIKARI DEPRESSION	42	36.72	141	56.97	31	4.2	50	3
789	2018/9/13 5:12:47.47	ISHIKARI DEPRESSION	42	42.90	142	1.41	33	3.5	58	1
790	2018/9/13 15:06:29.46	ISHIKARI DEPRESSION	42	41.86	141	59.16	35	3.9	54	2
791	2018/9/14 6:54:22.36	ISHIKARI DEPRESSION	42	40.64	141	57.14	26	4.6	51	9
792	2018/9/14 9:48:32.06	ISHIKARI DEPRESSION	42	48.25	141	59.29	36	4.3	59	4
793	2018/9/14 17:31:41.74	ISHIKARI DEPRESSION	42	36.63	141	58.40	40	4.0	51	2
794	2018/9/15 14:03:00.27	ISHIKARI DEPRESSION	42	43.75	141	58.68	34	2.9	55	1
795	2018/9/15 19:37:54.93	ISHIKARI DEPRESSION	42	37.87	141	59.34	39	4.0	53	1
796	2018/9/17 2:51:31.63	ISHIKARI DEPRESSION	42	43.08	141	51.77	28	4.6	45	10
797	2018/9/18 5:40:17.03	ISHIKARI DEPRESSION	42	49.23	141	59.45	33	3.5	60	3
798	2018/9/18 6:42:40.58	ISHIKARI DEPRESSION	42	46.96	142	1.29	34	3.2	60	1
799	2018/9/19 15:21:45.90	ISHIKARI DEPRESSION	42	47.10	142	0.19	37	3.4	59	2
800	2018/9/21 7:56:08.20	ISHIKARI DEPRESSION	42	38.48	141	59.69	37	4.2	54	1
801	2018/9/24 18:17:05.80	ISHIKARI DEPRESSION	42	38.15	141	59.87	41	4.3	54	3
802	2018/9/27 6:13:56.89	ISHIKARI DEPRESSION	42	35.01	141	59.47	37	3.3	53	0.2
803	2018/9/29 18:25:54.33	ISHIKARI DEPRESSION	42	46.24	142	0.04	35	4.2	58	12
804	2018/9/30 17:54:04.49	ISHIKARI DEPRESSION	42	32.99	141	59.38	37	4.9	53	8
805	2018/10/1 11:22:03.35	ISHIKARI DEPRESSION	42	47.64	142	0.60	35	4.7	60	15
806	2018/10/5 8:58:49.15	ISHIKARI DEPRESSION	42	35.56	141	57.90	31	5.2	51	4
807	2018/10/6 13:14:23.80	ISHIKARI DEPRESSION	42	40.81	141	59.37	35	4.1	54	3
808	2018/10/6 23:12:29.60	ISHIKARI DEPRESSION	42	35.50	141	59.59	38	3.9	53	1
809	2018/10/8 21:53:58.77	ISHIKARI DEPRESSION	42	37.67	141	57.79	32	4.3	51	2
810	2018/10/9 2:45:15.97	ISHIKARI DEPRESSION	42	37.53	141	57.52	32	4.3	50	2
811	2018/10/10 17:57:04.72	ISHIKARI DEPRESSION	42	40.92	141	58.50	32	3.5	53	2
812	2018/10/12 9:14:27.90	ISHIKARI DEPRESSION	42	35.55	141	56.82	23	4.6	49	2
813	2018/10/12 10:42:43.99	ISHIKARI DEPRESSION	42	43.80	141	58.61	34	3.1	55	1
814	2018/10/13 1:00:42.16	ISHIKARI DEPRESSION	42	37.55	141	57.63	28	3.7	51	0.4
815	2018/10/18 21:12:31.84	ISHIKARI DEPRESSION	42	49.98	141	59.63	33	4.1	61	1
816	2018/10/20 2:30:31.62	HIDAKA MOUNTAINS REGION	42	24.04	142	53.76	29	4.4	128	0.3
817	2018/10/20 7:43:10.91	ISHIKARI DEPRESSION	42	42.52	141	59.14	36	3.3	55	1
818	2018/10/22 8:48:26.68	HIDAKA MOUNTAINS REGION	42	19.24	143	1.42	53	3.9	140	0.1
819	2018/10/25 18:18:21.51	ISHIKARI DEPRESSION	42	45.09	141	59.16	36	3.6	56	1
820	2018/10/26 3:36:09.82	E OFF MIYAGI PREF	38	16.76	141	48.68	49	5.7	477	0.1
821	2018/11/1 10:36:09.49	ISHIKARI DEPRESSION	42	47.39	141	58.80	37	3.5	57	2
822	2018/11/4 22:08:27.31	S OFF TOMAKOMAI	41	47.21	141	32.24	108	4.2	88	0.2
823	2018/11/14 19:07:30.10	ISHIKARI DEPRESSION	42	41.88	141	57.92	32	4.7	53	4
824	2018/11/18 4:10:46.11	ISHIKARI DEPRESSION	42	35.03	141	56.23	31	3.2	48	0.4
825	2018/11/20 15:10:08.18	E OFF AOMORI PREF	41	28.28	141	51.70	28	4.1	128	0.3
826	2018/11/28 11:23:24.53	E OFF AOMORI PREF	41	20.21	143	13.36	11	5.7	207	1

7. 北海道西部に位置するKiK-net観測点の観測記録一覧（IBUH05白老）

86

No.	地震発生時刻	震央地名	北緯(度分)		東経(度分)		震源深さ(km)	M	震央距離(km)	最大加速度(Gal)
827	2018/11/29 18:45:03.77	ISHIKARI DEPRESSION	42	41.84	141	57.85	30	2.9	53	0.4
828	2018/12/9 0:36:53.28	ISHIKARI DEPRESSION	42	43.19	141	54.78	29	4.0	49	1
829	2018/12/21 6:00:56.90	ISHIKARI DEPRESSION	42	41.37	141	58.22	32	3.5	53	1
830	2018/12/23 11:41:09.17	ISHIKARI DEPRESSION	42	37.40	141	57.63	31	3.5	51	1
831	2018/12/24 23:51:14.41	S OFF TOMAKOMAI	41	48.97	141	29.13	127	4.2	84	0.2
832	2018/12/30 4:08:30.99	HIDAKA MOUNTAINS REGION	42	19.68	143	6.82	51	5.3	147	2
833	2019/1/17 11:23:36.12	S OFF URAKAWA	41	58.21	142	33.64	63	4.3	120	1
834	2019/1/19 5:04:01.12	E OFF AOMORI PREF	40	44.34	142	33.87	29	4.9	226	0.3
835	2019/1/26 17:23:01.61	NE OFF IWATE PREF	40	16.84	142	19.65	38	5.6	266	1
836	2019/2/14 23:22:09.93	HIDAKA REGION	42	41.49	142	12.11	6	3.5	71	0.1
837	2019/2/21 21:22:40.49	ISHIKARI DEPRESSION	42	45.97	142	0.20	33	5.8	58	41
838	2019/2/21 21:26:07.90	ISHIKARI DEPRESSION	42	45.69	141	59.88	33	3.6	58	2
839	2019/2/23 2:03:24.99	ISHIKARI DEPRESSION	42	46.22	141	58.99	30	3.9	57	1
840	2019/2/27 22:34:53.73	ISHIKARI DEPRESSION	42	45.98	141	59.02	31	3.5	57	1
841	2019/3/2 12:22:55.57	FAR SE OFF HOKKAIDO	42	0.48	146	51.72	51	6.2	459	1
842	2019/3/28 11:16:59.31	SE OFF TOKACHI	42	26.87	143	40.29	78	4.6	191	0.4
843	2019/3/30 19:59:17.81	E OFF AOMORI PREF	41	29.06	142	1.76	63	3.9	132	0.2
844	2019/4/3 5:29:09.78	S OFF URAKAWA	41	58.42	142	32.17	62	4.3	118	1
845	2019/4/3 9:44:11.39	ISHIKARI DEPRESSION	42	45.11	141	58.94	37	4.0	56	1
846	2019/4/8 22:22:02.31	S OFF URAKAWA	41	57.11	142	20.33	71	4.2	106	0.4
847	2019/4/11 17:18:18.14	FAR E OFF SANRIKU	40	21.75	143	24.29	5	6.2	299	0.5
848	2019/4/15 5:28:30.31	SE OFF TOKACHI	42	29.12	144	49.09	43	5.1	285	0.4
849	2019/4/23 2:45:17.78	FAR E OFF SANRIKU	40	32.98	143	50.81	57	5.6	306	0.2
850	2019/4/26 4:04:24.85	ISHIKARI DEPRESSION	42	40.19	141	58.30	28	3.3	52	1
851	2019/4/28 2:24:47.15	HIDAKA MOUNTAINS REGION	42	33.61	142	52.77	102	5.6	126	3
852	2019/5/4 21:34:55.07	ISHIKARI DEPRESSION	42	43.77	141	44.25	133	4.2	37	0.2
853	2019/5/31 22:48:55.52	ISHIKARI DEPRESSION	42	49.10	141	59.16	36	4.1	59	4
854	2019/6/2 12:18:47.78	ISHIKARI DEPRESSION	42	47.30	142	0.16	36	3.6	59	1
855	2019/6/2 20:29:02.81	HIDAKA MOUNTAINS REGION	42	47.34	142	38.69	87	3.7	109	0.2
856	2019/6/18 22:22:19.98	W OFF YAMAGATA PREF	38	36.48	139	28.76	14	6.7	467	0.2
857	2019/6/30 15:53:46.58	KAMIKAWA-SORACHI REGION	43	16.41	142	24.23	166	4.5	117	0.2
858	2019/7/1 9:37:34.99	E OFF AOMORI PREF	41	8.91	142	16.96	51	5.2	175	1
859	2019/7/9 20:33:28.39	SOUTHERN SEA OF OKHOTSK	47	4.49	145	16.82	489	5.6	590	0.2
860	2019/7/14 22:23:17.75	TOKACHI REGION	42	45.52	143	25.39	107	4.0	171	0.2
861	2019/7/21 23:01:42.19	SE OFF TOKACHI	42	17.53	144	10.71	70	4.4	235	0.1
862	2019/7/30 13:13:48.05	HIDAKA MOUNTAINS REGION	42	22.24	143	6.30	49	4.2	146	0.2
863	2019/7/30 15:52:48.30	ISHIKARI DEPRESSION	42	37.22	141	59.62	28	4.2	53	0.5
864	2019/8/4 19:23:03.59	E OFF FUKUSHIMA PREF	37	42.43	141	37.97	45	6.4	540	0.2
865	2019/8/15 14:32:52.98	SHIMOKITA PENINSULA REG	40	47.52	141	20.36	93	5.5	197	1
866	2019/8/15 15:06:08.69	SHIMOKITA PENINSULA REG	40	47.50	141	19.49	91	4.5	197	0.2
867	2019/8/21 12:35:25.28	HIDAKA MOUNTAINS REGION	42	23.54	143	3.78	26	4.3	142	0.2
868	2019/8/29 8:46:39.35	E OFF AOMORI PREF	40	58.84	143	1.68	21	6.1	224	2
869	2019/9/7 18:35:50.87	E OFF AOMORI PREF	41	34.33	142	4.20	64	5.0	125	1
870	2019/9/16 1:27:09.59	E OFF AOMORI PREF	41	12.02	142	2.84	58	4.5	162	0.2
871	2019/10/20 13:42:51.60	S OFF URAKAWA	41	54.87	142	19.51	70	4.1	108	1
872	2019/11/6 0:41:28.84	HIDAKA MOUNTAINS REGION	42	20.82	143	4.27	52	4.2	144	0.4
873	2019/11/7 11:35:27.48	E OFF AOMORI PREF	41	38.93	141	56.13	110	4.1	112	0.3
874	2019/11/23 21:58:09.99	E OFF HOKKAIDO	43	37.06	147	10.73	34	5.4	489	0.2
875	2019/12/12 4:24:48.50	ISHIKARI DEPRESSION	42	42.06	141	58.92	36	3.1	54	1
876	2019/12/16 6:52:01.42	ISHIKARI DEPRESSION	42	45.63	141	53.76	31	4.4	50	4
877	2019/12/19 15:21:33.41	E OFF AOMORI PREF	40	30.79	142	10.71	50	5.5	238	1
878	2019/12/22 14:24:51.06	OSHIMA PEN REG HOKKAIDO	42	3.94	140	26.23	10	4.2	93	0.2
879	2020/1/15 20:31:36.47	OFF NEMURO PENINSULA	42	54.56	145	7.00	91	4.8	311	0.2
880	2020/1/28 10:36:04.27	OFF NEMURO PENINSULA	43	22.45	145	59.06	96	5.5	389	0.4
881	2020/2/12 19:36:35.02	ISHIKARI DEPRESSION	42	42.08	141	58.51	41	4.2	54	3
882	2020/2/13 19:33:45.11	SE OFF ETOROFU	45	3.38	149	9.72	155	7.2	687	1
883	2020/3/19 1:32:40.85	S OFF TOMAKOMAI	42	6.54	141	39.22	34	4.0	56	1
884	2020/3/28 9:57:51.76	S OFF URAKAWA	41	55.31	142	21.22	70	5.0	109	4
885	2020/4/10 19:22:56.02	S OFF URAKAWA	41	56.02	142	18.45	72	4.4	106	1

No.	地震発生時刻	震央地名	北緯(度分)		東経(度分)		震源深さ(km)	M	震央距離(km)	最大加速度(Gal)
886	2020/4/12 22:11:49.96	E OFF AOMORI PREF	41	43.64	141	58.69	44	4.3	106	1
887	2020/4/20 5:39:05.21	KINKAZAN REGION	38	53.29	142	5.93	46	6.2	413	0.3
888	2020/4/24 4:52:26.61	E OFF AOMORI PREF	41	28.89	141	59.58	65	5.2	131	1
889	2020/4/30 12:15:20.92	E OFF AOMORI PREF	40	50.45	142	49.44	34	5.3	227	0.3
890	2020/5/17 12:29:54.34	UCHIURA BAY REGION	42	13.75	140	35.27	17	3.6	73	0.3
891	2020/5/31 3:13:49.22	SE OFF TOKACHI	42	31.35	143	42.14	94	5.6	193	1
892	2020/7/12 18:32:22.45	E OFF AOMORI PREF	40	52.94	143	9.30	22	4.9	240	0.2
893	2020/7/13 10:42:46.61	E OFF AOMORI PREF	41	2.42	142	47.12	31	4.9	207	0.4
894	2020/8/7 22:39:40.40	ISHIKARI DEPRESSION	42	47.55	141	58.53	35	3.3	57	2
895	2020/8/11 16:20:12.57	HIDAKA MOUNTAINS REGION	42	28.50	142	56.73	88	3.9	131	0.2
896	2020/9/2 19:35:42.78	OFF NEMURO PENINSULA	43	2.61	145	46.80	44	4.8	366	0.1
897	2020/9/12 11:44:09.69	E OFF MIYAGI PREF	38	43.37	142	16.26	43	6.2	433	0.3
898	2020/9/13 19:44:42.24	E OFF AOMORI PREF	40	41.72	142	40.60	41	4.7	235	0.1
899	2020/11/6 17:56:39.53	E OFF AOMORI PREF	40	55.99	143	14.83	17	5.7	240	1
900	2020/11/7 2:16:56.96	E OFF AOMORI PREF	40	57.46	143	14.35	18	5.3	238	0.5
901	2020/12/1 7:54:33.05	SOUTH SAKHALIN	48	5.86	141	10.84	619	6.7	615	0.2
902	2020/12/12 16:18:54.32	NE OFF IWATE PREF	40	5.67	142	6.52	48	5.6	281	1
903	2020/12/16 10:28:07.36	SE OFF TOKACHI	42	41.42	144	12.05	66	5.0	234	1
904	2020/12/21 1:25:21.83	HIDAKA REGION	42	17.03	142	40.72	41	4.3	114	1
905	2020/12/21 2:23:21.57	E OFF AOMORI PREF	40	46.91	142	41.51	43	6.5	227	2
906	2021/1/12 11:39:42.08	NW OFF SHAKOTAN PEN	43	38.27	139	59.16	235	6.0	163	0.4
907	2021/1/15 17:40:07.01	TOKACHI REGION	42	27.04	143	15.37	53	4.6	157	0.3
908	2021/1/23 14:39:17.61	HIDAKA REGION	42	20.82	142	43.60	111	4.6	116	1
909	2021/1/27 14:06:52.87	ISHIKARI DEPRESSION	42	42.61	142	1.24	128	5.4	57	2
910	2021/2/13 23:07:50.51	E OFF FUKUSHIMA PREF	37	43.73	141	41.91	55	7.3	538	2
911	2021/2/20 1:16:27.58	E OFF AOMORI PREF	40	42.30	142	49.46	34	5.0	240	0.2
912	2021/2/26 20:31:35.34	E OFF AOMORI PREF	41	3.65	142	5.28	65	4.5	178	0.5
913	2021/3/3 6:22:47.67	E OFF HOKKAIDO	43	53.10	147	28.09	0	5.9	518	0.3
914	2021/3/5 15:14:06.32	S OFF URAKAWA	41	59.23	142	32.23	65	4.4	117	1
915	2021/3/20 18:09:44.83	KINKAZAN REGION	38	28.08	141	37.66	59	6.9	455	1
916	2021/3/26 12:48:30.43	S OFF URAKAWA	42	8.15	142	46.49	46	4.2	127	0.4
917	2021/4/1 13:30:03.85	E OFF AOMORI PREF	41	30.79	142	4.71	55	4.7	131	0.3
918	2021/4/14 12:27:44.31	E OFF AOMORI PREF	41	30.24	142	2.47	56	4.4	131	0.4
919	2021/4/15 20:23:49.33	E OFF AOMORI PREF	41	34.60	142	3.68	61	4.3	124	0.4
920	2021/4/16 5:47:51.98	UCHIURA BAY REGION	42	18.30	140	33.49	18	4.4	71	1
921	2021/5/1 10:27:26.90	E OFF MIYAGI PREF	38	10.44	141	44.40	51	6.8	488	1
922	2021/5/3 8:00:37.52	TOKACHI REGION	42	40.72	143	3.97	79	4.2	141	0.4
923	2021/5/7 0:15:13.58	HIDAKA REGION	42	19.73	142	26.37	83	4.0	93	1
924	2021/5/14 8:58:14.20	E OFF FUKUSHIMA PREF	37	41.96	141	45.77	46	6.3	541	0.4
925	2021/5/14 20:46:51.24	HIDAKA REGION	42	29.41	142	35.69	20	4.6	103	1
926	2021/5/16 12:23:54.11	SE OFF TOKACHI	42	6.04	144	28.49	8	6.1	263	1
927	2021/5/27 6:04:02.44	E OFF AOMORI PREF	40	27.49	143	12.86	32	4.8	281	0.2
928	2021/5/29 19:10:41.24	S OFF URAKAWA	42	2.76	142	39.17	63	4.9	122	1
929	2021/6/9 22:05:55.11	NE OFF IWATE PREF	40	5.46	142	25.71	38	5.0	289	0.1
930	2021/6/10 18:56:02.85	E OFF AOMORI PREF	40	59.66	142	24.94	47	4.6	195	0.2
931	2021/6/10 20:35:46.65	HIDAKA REGION	42	12.84	142	52.43	73	4.3	131	0.4
932	2021/6/20 20:08:24.43	TAISETSU MOUNTAINS REG	43	28.67	142	41.09	158	5.4	149	1
933	2021/7/13 9:30:20.66	KURILE ISLANDS REGION	45	35.41	151	30.20	30	6.2	879	0.1
934	2021/7/26 11:16:16.21	E OFF AOMORI PREF	41	28.74	142	8.23	52	5.2	137	1
935	2021/7/31 14:26:05.85	ISHIKARI DEPRESSION	43	17.88	141	46.20	176	5.1	89	0.5
936	2021/8/3 13:38:59.83	SHIRIBESHI REGION	42	48.94	140	59.08	145	4.5	41	0.2
937	2021/10/6 2:46:02.33	NE OFF IWATE PREF	40	0.43	142	15.29	56	5.9	294	1
938	2021/10/9 11:47:33.31	S OFF TOMAKOMAI	42	22.82	141	56.34	97	4.5	53	1
939	2021/10/10 23:16:15.91	HIDAKA MOUNTAINS REGION	42	21.31	143	6.65	51	4.7	147	1
940	2021/10/18 0:49:30.35	E OFF AOMORI PREF	40	56.53	142	13.07	61	4.6	194	0.1
941	2021/10/19 21:36:39.55	E OFF AOMORI PREF	41	32.53	142	54.36	38	5.4	172	1
942	2021/12/6 23:33:21.40	E OFF AOMORI PREF	41	29.58	142	3.57	55	4.3	133	0.4
943	2021/12/21 1:05:26.14	HIDAKA REGION	42	23.13	142	39.45	39	4.8	109	1
944	2021/12/27 4:40:04.96	S OFF URAKAWA	41	57.04	142	20.63	71	4.2	107	0.3

7. 北海道西部に位置するKiK-net観測点の観測記録一覧（IBUH06室蘭）

87

No.	地震発生時刻	震央地名	北緯(度分)		東経(度分)		震源深さ(km)	M	震央距離(km)	最大加速度(Gal)
1	2000/12/22 19:13:02.71	NEAR ETOROFU ISLAND	44	28.12	147	24.56	141	6.1	567	1
2	2001/1/16 4:44:36.38	E OFF AOMORI PREF	41	29.67	142	0.47	63	4.1	132	1
3	2001/3/23 20:30:10.44	SE OFF ETOROFU	43	49.09	147	56.55	0	6.0	586	0.2
4	2001/4/3 4:54:19.16	E OFF AOMORI PREF	40	36.78	141	55.27	63	5.6	214	1
5	2001/4/27 2:48:58.16	OFF NEMURO PENINSULA	43	1.67	145	52.52	80	5.9	405	1
6	2001/4/29 10:40:13.55	S OFF URAKAWA	42	1.23	142	32.02	57	4.3	134	1
7	2001/5/8 6:27:36.61	HIDAKA MOUNTAINS REGION	42	20.04	143	5.59	49	4.6	172	1
8	2001/5/25 9:40:52.89	SE OFF ETOROFU	44	18.97	148	48.80	30	6.9	667	0.4
9	2001/6/21 13:24:35.93	HIDAKA REGION	42	26.93	142	33.03	30	4.1	128	0.3
10	2001/6/21 21:54:23.32	HIDAKA REGION	42	26.79	142	32.62	30	4.3	127	0.4
11	2001/8/14 5:11:24.94	E OFF AOMORI PREF	40	59.73	142	26.19	38	6.4	197	3
12	2001/8/16 5:32:46.54	S OFF URAKAWA	42	12.62	142	27.56	63	4.4	122	1
13	2001/8/24 18:48:01.73	E OFF AOMORI PREF	41	1.06	142	22.89	41	5.3	193	0.5
14	2001/9/29 2:07:18.61	S OFF URAKAWA	41	56.37	142	8.57	51	4.1	108	1
15	2001/10/12 0:09:27.02	S OFF URAKAWA	41	58.19	142	31.31	63	4.2	135	0.5
16	2001/11/21 19:25:39.56	S OFF URAKAWA	42	0.66	142	35.41	60	4.6	139	1
17	2001/11/27 13:28:31.14	SHIRIBESHI REGION	43	2.30	141	1.69	1	3.8	70	1
18	2001/12/2 22:01:55.25	SOUTHERN IWATE PREF	39	23.90	141	15.79	122	6.4	335	2
19	2002/1/23 12:09:05.92	E OFF AOMORI PREF	41	14.10	142	14.14	57	4.1	166	0.4
20	2002/2/14 10:12:21.55	E OFF AOMORI PREF	41	27.98	142	3.75	64	5.1	137	1
21	2002/3/17 1:22:58.49	SE OFF TOKACHI	42	29.38	143	30.57	73	4.7	206	0.3
22	2002/4/4 8:42:14.83	E OFF AOMORI PREF	41	28.42	142	0.53	59	5.4	134	2
23	2002/4/21 6:30:32.11	E OFF AOMORI PREF	41	34.09	142	5.57	65	4.8	130	1
24	2002/5/22 5:04:17.14	NEAR KUNASHIRI ISLAND	44	16.74	146	44.44	146	5.7	509	0.3
25	2002/5/30 14:07:45.14	E OFF AOMORI PREF	41	30.13	142	2.80	62	4.8	133	1
26	2002/6/29 2:19:33.01	NEAR VLADIVOSTOK	43	30.23	131	23.54	589	7.0	793	0.5
27	2002/7/10 23:48:43.89	E OFF AOMORI PREF	41	41.40	142	15.19	55	4.8	131	1
28	2002/7/28 20:31:29.87	HIDAKA MOUNTAINS REGION	42	19.11	143	4.10	52	5.0	171	1
29	2002/8/25 3:40:53.92	OFF NEMURO PENINSULA	43	5.40	146	7.17	44	6.0	426	0.3
30	2002/8/29 18:04:08.86	S OFF URAKAWA	41	55.70	142	19.31	67	4.7	122	1
31	2002/9/26 19:12:51.15	HIDAKA REGION	42	33.18	142	18.99	97	4.4	109	1
32	2002/10/14 23:12:43.45	E OFF AOMORI PREF	41	9.11	142	16.85	53	6.1	176	2
33	2002/10/19 5:26:49.07	S OFF URAKAWA	42	7.49	142	13.64	80	4.4	106	1
34	2002/10/31 12:15:44.08	HIDAKA MOUNTAINS REGION	42	52.86	142	43.88	114	4.2	151	0.4
35	2002/11/3 12:37:43.62	KINKAZAN REGION	38	53.79	142	8.32	46	6.3	402	0.2
36	2002/11/17 13:53:56.11	SOUTHERN SEA OF OKHOTSK	47	7.66	146	49.64	496	7.0	698	0.5
37	2002/12/1 18:57:01.47	SE OFF TOKACHI	42	39.75	143	57.94	103	5.5	245	0.4
38	2003/1/6 13:42:52.60	E OFF AOMORI PREF	41	4.05	142	21.13	45	5.0	187	0.3
39	2003/1/7 3:27:36.71	HIDAKA MOUNTAINS REGION	42	20.75	143	3.37	53	4.7	169	0.3
40	2003/1/13 13:38:53.25	E OFF AOMORI PREF	41	33.27	141	49.41	71	4.2	117	0.4
41	2003/1/28 20:09:45.13	E OFF AOMORI PREF	41	19.94	142	4.33	25	4.6	149	1
42	2003/2/3 4:25:32.34	S OFF URAKAWA	42	5.11	142	33.80	67	4.1	134	0.4
43	2003/2/19 14:01:41.24	RUMOI REGION	44	7.14	141	50.83	222	5.9	202	0.3
44	2003/2/24 2:00:08.85	S OFF URAKAWA	41	56.16	142	26.45	65	4.7	130	2
45	2003/3/3 7:46:47.67	E OFF FUKUSHIMA PREF	37	41.26	141	47.01	41	5.9	529	0.2
46	2003/3/16 14:35:27.68	HIDAKA MOUNTAINS REGION	42	29.88	143	0.34	100	4.7	165	0.4
47	2003/4/17 2:59:53.69	E OFF AOMORI PREF	40	57.64	142	20.51	40	5.6	196	1
48	2003/4/18 0:40:54.96	TOKACHI REGION	42	33.27	143	30.44	72	4.4	207	0.2
49	2003/4/29 22:53:17.25	E OFF HOKKAIDO	43	31.69	147	41.00	18	6.0	559	0.2
50	2003/5/26 18:24:33.42	NORTHERN MIYAGI PREF	38	49.26	141	39.04	72	7.1	402	2
51	2003/6/18 13:35:54.19	HIDAKA MOUNTAINS REGION	42	20.74	143	4.25	51	4.2	171	0.2
52	2003/7/3 8:52:28.98	OFF NEMURO PENINSULA	42	22.30	144	57.23	33	5.9	325	0.2
53	2003/7/27 15:25:34.26	SOUTHERN SIBERIA	46	49.17	139	8.86	487	7.1	511	1
54	2003/8/13 10:18:55.43	HIDAKA MOUNTAINS REGION	42	39.01	142	30.08	25	4.2	126	1
55	2003/8/30 19:06:41.45	S OFF URAKAWA	41	48.94	142	40.26	55	5.4	153	1
56	2003/9/9 1:22:55.91	HIDAKA REGION	42	14.34	142	37.19	30	4.0	135	0.3
57	2003/9/11 4:31:56.79	SE OFF TOKACHI	42	40.57	143	53.46	97	4.9	239	0.3
58	2003/9/26 4:50:07.42	SE OFF TOKACHI	41	46.71	144	4.71	45	8.0	264	22
59	2003/9/26 5:10:04.53	SE OFF ERIMOMISAKI	41	45.90	143	47.35	29	5.8	242	0.4

No.	地震発生時刻	震央地名	北緯(度分)		東経(度分)		震源深さ(km)	M	震央距離(km)	最大加速度(Gal)
60	2003/9/26 5:57:14.41	SE OFF ERIMOMISAKI	41	42.28	143	47.37	40	5.6	244	0.3
61	2003/9/26 6:08:01.84	SE OFF ERIMOMISAKI	41	42.59	143	41.49	21	7.1	236	18
62	2003/9/26 11:35:13.33	SE OFF TOKACHI	41	58.16	144	33.56	39	5.8	298	0.3
63	2003/9/26 15:26:58.10	SE OFF TOKACHI	42	11.33	144	46.58	27	6.1	312	0.3
64	2003/9/27 5:38:22.31	SE OFF TOKACHI	42	1.55	144	43.68	34	6.0	311	0.3
65	2003/9/28 1:07:40.57	SE OFF TOKACHI	42	19.83	144	22.33	49	5.1	278	0.2
66	2003/9/28 7:23:24.53	HIDAKA REGION	42	11.46	142	58.14	51	5.2	164	1
67	2003/9/28 9:23:11.30	HIDAKA MOUNTAINS REGION	42	16.06	143	19.23	43	5.0	192	0.2
68	2003/9/29 11:36:55.06	SE OFF TOKACHI	42	21.58	144	33.18	43	6.5	292	1
69	2003/9/29 16:49:58.81	SE OFF TOKACHI	42	23.96	144	3.31	64	5.5	251	0.3
70	2003/9/29 23:22:15.84	SE OFF TOKACHI	42	4.99	144	28.86	39	5.7	289	0.3
71	2003/10/4 5:38:43.09	HIDAKA REGION	42	13.45	142	55.13	55	4.7	159	1
72	2003/10/4 23:41:10.60	E OFF AOMORI PREF	41	33.74	142	3.34	69	4.7	129	0.4
73	2003/10/7 1:27:54.53	S OFF URAKAWA	41	58.19	142	32.34	64	4.5	136	1
74	2003/10/8 18:06:56.79	SE OFF TOKACHI	42	33.92	144	40.19	51	6.4	302	0.3
75	2003/10/9 8:15:18.39	SE OFF TOKACHI	42	15.18	144	45.63	28	5.9	310	0.2
76	2003/10/11 9:08:48.15	SE OFF TOKACHI	41	51.83	144	26.39	28	6.1	291	0.4
77	2003/10/12 3:26:19.70	SE OFF TOKACHI	41	45.60	143	49.27	48	5.5	244	0.3
78	2003/10/29 6:48:23.04	E OFF HOKKAIDO	43	36.24	147	43.94	31	6.0	564	0.4
79	2003/10/31 10:06:30.67	SE OFF MIYAGI PREF	37	49.93	142	41.76	33	6.8	529	0.2
80	2003/11/14 7:39:20.46	S OFF URAKAWA	41	50.20	142	11.87	70	4.8	118	1
81	2003/11/24 18:48:11.92	HIDAKA MOUNTAINS REGION	42	19.23	142	59.70	55	4.8	165	0.4
82	2003/11/24 21:18:17.69	HIDAKA MOUNTAINS REGION	42	19.02	143	0.15	52	5.3	165	2
83	2003/12/8 16:20:14.85	E OFF AOMORI PREF	41	11.30	142	3.26	58	4.9	162	0.3
84	2003/12/12 10:46:19.27	HIDAKA MOUNTAINS REGION	42	29.09	143	1.86	59	5.0	167	1
85	2003/12/16 20:41:52.04	E OFF AOMORI PREF	41	32.13	141	37.22	77	4.0	110	0.4
86	2003/12/22 17:47:07.87	SE OFF TOKACHI	42	20.00	144	41.54	34	5.7	304	0.3
87	2003/12/23 7:44:28.96	E OFF AOMORI PREF	41	37.41	142	7.68	60	4.1	128	0.4
88	2003/12/29 10:30:55.40	SE OFF TOKACHI	42	25.16	144	45.35	39	6.0	309	0.2
89	2004/1/6 7:47:00.52	S OFF URAKAWA	41	52.97	142	29.46	63	4.0	136	0.4
90	2004/2/4 15:08:26.56	NORTHERN IWATE PREF	40	8.62	141	53.73	63	5.3	263	0.4
91	2004/2/15 21:52:53.46	HIDAKA MOUNTAINS REGION	42	21.39	143	6.87	51	4.8	174	0.4
92	2004/2/17 16:46:26.25	OFF NEMURO PENINSULA	43	5.72	145	59.62	46	5.6	416	0.2
93	2004/3/26 22:38:21.32	S OFF URAKAWA	42	1.04	142	34.75	63	4.2	137	0.5
94	2004/4/12 3:06:12.69	OFF NEMURO PENINSULA	42	49.93	144	59.65	47	5.8	331	0.5
95	2004/4/23 7:16:35.48	E OFF AOMORI PREF	40	44.45	142	29.08	66	4.9	223	0.4
96	2004/6/11 3:12:10.10	HIDAKA MOUNTAINS REGION	42	19.30	143	7.85	48	5.2	176	2
97	2004/7/4 21:31:13.98	S OFF URAKAWA	42	2.99	142	29.08	62	4.9	129	3
98	2004/12/6 23:15:11.81	OFF NEMURO PENINSULA	42	50.86	145	20.57	46	6.9	359	46
99	2005/1/6 22:00:38.97	E OFF AOMORI PREF	41	27.44	142	6.24	61	5.3	140	17
100	2005/8/16 11:46:25.74	E OFF MIYAGI PREF	38	8.97	142	16.67	42	7.2	486	1
101	2005/9/3 1:24:43.15	E OFF AOMORI PREF	41	28.87	141	58.58	64	4.9	131	1
102	2005/9/21 11:25:08.67	NEAR KUNASHIRI ISLAND	43	42.58	146	23.88	103	6.0	463	0.4
103	2005/11/15 6:38:51.38	FAR E OFF NORTH HONSHU	38	1.63	144	56.68	45	7.2	591	1
104	2006/11/1 2:39:41.39	HIDAKA MOUNTAINS REGION	42	26.05	143	10.41	50	4.3	179	0.2
105	2006/11/1 23:21:37.24	HIDAKA MOUNTAINS REGION	42	19.82	143	7.24	49	4.8	175	1
106	2006/11/22 20:15:11.61	NEAR KUNASHIRI ISLAND	43	54.16	146	56.72	96	5.6	511	0.4
107	2007/1/13 13:23:13.05	FAR FIELD	46	56.27	155	3.13	30	8.2	1220	1
108	2007/2/17 9:02:56.63	SE OFF ERIMOMISAKI	41	43.91	143	43.36	40	6.2	237	1
109	2007/3/3 5:14:04.50	E OFF AOMORI PREF	41	15.90	142	49.25	18	4.8	198	0.3
110	2007/4/19 0:07:31.07	ISHIKARI DEPRESSION	42	40.24	141	56.80	126	5.6	83	3
111	2007/4/27 1:37:57.20	SE OFF TOKACHI	42	22.43	143	36.36	58	5.2	214	0.4
112	2008/9/1 14:41:16.54	ISHIKARI DEPRESSION	42	35.40	141	43.65	133	4.5	63	1
113	2008/9/2 17:17:01.40	HIDAKA MOUNTAINS REGION	42	48.78	142	47.18	84	4.2	153	0.2
114	2008/9/6 15:20:43.16	S OFF TOMAKOMAI	41	46.43	141	42.19	77	3.8	92	0.3
115	2008/9/11 9:20:51.35	SE OFF TOKACHI	41	46.53	144	9.09	31	7.1	270	2
116	2008/9/15 16:53:00.38	SE OFF TOKACHI	41	43.91	144	16.36	27	4.9	281	0.1
117	2008/9/18 18:29:58.68	NE OFF HOKKAIDO	45	56.51	143	38.21	348	5.4	445	0.2
118	2008/9/22 16:31:58.54	TSUGARU STRAIT REGION	41	32.28	140	33.93	152	5.6	104	0.2

7. 北海道西部に位置するKiK-net観測点の観測記録一覧（IBUH06室蘭）

88

No.	地震発生時刻	震央地名	北緯(度分)		東経(度分)		震源深さ (km)	M	震央距離 (km)	最大加速度 (Gal)
119	2008/10/4 4:22:57.22	S OFF URAKAWA	41	5.50	142	20.94	68	4.0	125	1
120	2008/10/11 4:27:33.38	E OFF AOMORI PREF	41	29.00	142	0.77	63	4.4	133	0.3
121	2008/10/16 20:49:30.43	HIDAKA MOUNTAINS REGION	42	38.26	142	46.25	107	4.2	148	0.3
122	2009/1/1 8:49:56.89	S OFF URAKAWA	42	5.50	142	34.18	66	4.0	134	0.4
123	2009/1/11 14:57:11.99	TOKACHI REGION	42	35.62	143	24.98	68	4.7	199	0.2
124	2009/1/11 21:53:37.25	TOKACHI REGION	42	53.56	143	7.64	88	4.5	182	0.2
125	2009/1/16 2:49:37.18	FAR FIELD	46	59.74	155	10.08	30	7.4	1231	0.2
126	2009/2/15 18:24:32.25	NE OFF IWATE PREF	40	15.01	142	25.41	36	5.9	268	0.4
127	2009/2/28 9:35:55.09	HIDAKA REGION	42	35.04	142	11.30	113	5.3	99	4
128	2009/3/7 23:33:04.71	SE OFF TOKACHI	41	47.72	143	49.35	39	5.4	243	0.2
129	2009/4/5 17:00:25.71	HIDAKA MOUNTAINS REGION	42	18.92	143	0.20	54	4.8	165	0.5
130	2009/4/25 22:54:29.73	NE OFF IWATE PREF	40	9.74	142	22.83	37	5.0	275	0.2
131	2009/5/10 11:30:08.31	HIDAKA REGION	42	25.34	142	25.44	102	4.2	117	2
132	2009/5/25 1:06:58.47	KAMIKAWA-SORACHI REGION	42	47.51	142	17.72	28	3.9	114	0.3
133	2009/5/26 19:31:19.79	S OFF URAKAWA	41	55.74	142	21.14	70	4.7	124	2
134	2009/6/5 12:30:33.80	SE OFF ERIMOMISAKI	41	48.74	143	37.22	31	6.4	227	1
135	2009/6/12 6:31:57.41	TSUGARU STRAIT REGION	41	27.88	141	29.15	79	3.6	113	0.2
136	2009/6/28 6:55:19.81	E OFF AOMORI PREF	41	35.56	141	55.44	64	3.7	119	0.3
137	2009/7/11 0:01:37.01	S OFF TOMAKOMAI	42	29.28	141	22.67	134	4.7	32	1
138	2009/8/9 19:55:52.13	FAR S OFF TOKAI DISTRICT	33	7.68	138	24.24	333	6.8	1055	0.2
139	2009/8/24 14:26:16.69	TSUGARU PENINSULA REGION	41	3.66	140	14.63	172	5.4	163	0.2
140	2009/8/25 2:22:49.39	S OFF URAKAWA	42	8.93	142	47.90	32	4.5	151	0.4
141	2009/9/8 1:24:26.62	HIDAKA REGION	42	11.58	142	58.32	51	4.8	164	1
142	2009/9/13 17:37:10.34	E OFF AOMORI PREF	41	16.52	142	42.74	27	4.5	190	0.2
143	2009/9/18 15:36:26.63	E OFF AOMORI PREF	41	33.28	142	3.93	67	4.2	130	0.2
144	2009/9/28 12:08:32.10	S OFF URAKAWA	42	6.15	142	30.62	46	4.3	129	0.3
145	2009/9/30 2:21:43.37	E OFF AOMORI PREF	41	29.63	142	4.18	63	4.3	135	0.5
146	2009/10/5 9:35:12.73	S OFF TOMAKOMAI	42	27.24	141	33.52	20	4.7	46	3
147	2009/10/10 17:42:48.49	E OFF AOMORI PREF	41	43.20	142	13.52	92	5.1	127	2
148	2009/11/10 3:01:51.40	S OFF URAKAWA	41	55.22	142	18.66	69	4.4	121	1
149	2009/12/24 9:23:35.57	SEA OF JAPAN	42	7.01	135	2.89	387	6.1	492	0.2
150	2009/12/28 9:12:49.41	KUSHIRO REGION	43	10.46	144	38.67	85	5.0	310	0.2
151	2009/12/30 4:23:03.44	S OFF URAKAWA	41	50.28	142	12.17	72	4.8	118	1
152	2010/1/7 5:39:38.93	S OFF URAKAWA	41	57.38	142	19.77	69	4.1	121	0.4
153	2010/1/15 3:46:25.57	HIDAKA MOUNTAINS REGION	42	21.16	143	7.08	51	5.0	174	2
154	2010/1/24 16:19:05.65	E OFF AOMORI PREF	41	12.59	141	38.71	14	4.5	144	1
155	2010/2/2 22:48:39.00	E OFF AOMORI PREF	41	13.09	141	38.74	12	4.0	143	0.2
156	2010/3/14 10:59:19.08	S OFF TOMAKOMAI	41	58.69	141	19.45	94	4.3	55	0.2
157	2010/3/14 17:08:04.18	E OFF FUKUSHIMA PREF	37	43.45	141	49.08	40	6.7	525	0.3
158	2010/3/30 10:02:51.11	EASTERN SEA OF JAPAN	43	11.50	138	34.70	25	5.8	216	0.2
159	2010/4/9 3:41:49.39	OFF NEMURO PENINSULA	42	55.01	144	43.37	57	4.8	310	0.1
160	2010/6/5 14:22:03.29	E OFF HOKKAIDO	43	16.21	146	52.10	62	5.5	489	0.2
161	2010/6/14 21:46:36.36	E OFF AOMORI PREF	41	11.24	142	12.08	54	4.1	169	0.3
162	2010/6/18 11:23:00.89	SE OFF ETOROFU	44	35.85	149	11.79	30	6.5	705	0.2
163	2010/6/19 19:00:49.50	E OFF AOMORI PREF	41	18.41	142	39.97	33	4.9	185	0.4
164	2010/6/28 6:03:25.38	E OFF AOMORI PREF	41	37.56	141	49.99	57	5.1	111	2
165	2010/7/2 21:30:06.78	S OFF URAKAWA	41	58.65	142	34.21	63	4.2	138	1
166	2010/7/5 6:55:52.36	E OFF IWATE PREF	39	39.43	142	39.17	34	6.4	336	0.4
167	2010/8/10 14:50:34.64	FAR E OFF SANRIKU	39	20.92	143	29.68	30	6.3	400	0.3
168	2010/8/14 13:25:07.91	KAMIKAWA-SORACHI REGION	42	49.33	142	20.47	109	4.6	119	1
169	2010/9/13 14:47:48.01	E OFF AOMORI PREF	41	27.36	142	7.31	63	5.8	141	3
170	2010/9/28 1:13:38.72	NEMURO REGION	43	30.05	145	45.59	99	5.3	407	0.2
171	2010/9/28 10:44:00.22	S OFF URAKAWA	42	0.21	142	35.27	61	4.1	139	0.3
172	2010/10/6 7:35:58.08	E OFF AOMORI PREF	41	29.50	142	0.58	63	4.1	132	0.4
173	2010/10/11 23:10:32.67	SHIMOKITA PENINSULA REG	41	5.99	141	17.95	88	4.2	148	0.2
174	2010/10/14 22:58:55.50	HIDAKA MOUNTAINS REGION	42	18.77	143	4.17	53	5.5	171	2
175	2010/10/19 7:30:18.79	S OFF URAKAWA	41	58.62	142	43.54	56	4.0	150	0.2
176	2010/11/4 5:33:48.14	S OFF URAKAWA	42	12.55	142	29.88	36	4.4	125	2
177	2010/11/22 5:47:50.98	E OFF AOMORI PREF	41	36.96	141	51.58	66	3.6	113	1

No.	地震発生時刻	震央地名	北緯(度分)		東経(度分)		震源深さ (km)	M	震央距離 (km)	最大加速度 (Gal)
178	2010/12/6 16:30:29.85	E OFF AOMORI PREF	40	47.95	143	13.10	7	5.8	257	1
179	2010/12/15 16:37:19.98	E OFF AOMORI PREF	41	1.78	142	48.55	23	4.7	215	0.3
180	2011/3/9 11:45:12.97	FAR E OFF MIYAGI PREF	38	19.71	143	16.79	8	7.3	493	1
181	2011/3/11 14:46:18.12	FAR E OFF MIYAGI PREF	38	6.21	142	51.66	24	9.0	504	4
182	2011/3/11 15:06:10.77	E OFF IWATE PREF	39	2.69	142	23.88	29	6.5	392	1
183	2011/3/11 15:08:53.46	E OFF IWATE PREF	39	49.24	142	46.01	32	7.4	324	4
184	2011/3/11 15:25:44.33	FAR E OFF NORTH HONSHU	37	54.86	144	45.06	11	7.5	593	3
185	2011/3/11 20:36:39.99	E OFF IWATE PREF	39	13.81	142	34.72	24	6.7	377	1
186	2011/3/17 13:13:57.35	NE OFF IWATE PREF	40	7.58	142	24.69	31	5.9	280	1
187	2011/3/31 16:15:29.67	KINKAZAN REGION	38	52.34	142	5.06	47	6.1	404	0.5
188	2011/4/7 23:32:43.46	E OFF MIYAGI PREF	38	12.25	141	55.21	66	7.2	474	2
189	2011/6/23 6:50:50.73	E OFF IWATE PREF	39	56.87	142	35.45	36	6.9	304	3
190	2011/6/25 2:39:26.46	S OFF URAKAWA	41	57.98	142	43.20	57	5.4	150	2
191	2011/7/10 9:57:07.36	FAR E OFF MIYAGI PREF	38	1.91	143	30.40	34	7.3	531	1
192	2011/7/26 7:58:45.53	S OFF URAKAWA	42	2.59	142	30.36	67	4.8	131	3
193	2011/9/13 1:49:59.07	HIDAKA MOUNTAINS REGION	42	41.74	142	30.04	101	4.5	127	1
194	2011/9/17 4:26:35.86	NE OFF IWATE PREF	40	15.55	143	5.17	7	6.6	296	1
195	2011/9/18 19:39:46.37	S OFF URAKAWA	41	56.15	142	26.48	66	5.0	130	1
196	2011/10/7 11:51:18.14	E OFF AOMORI PREF	41	33.91	142	3.49	67	5.0	128	1
197	2011/10/21 17:02:36.94	KAMIKAWA-SORACHI REGION	43	47.61	142	39.15	196	6.3	204	0.3
198	2011/11/24 19:25:33.75	S OFF URAKAWA	41	45.02	142	53.24	43	6.2	172	2
199	2012/3/5 15:24:24.44	NE OFF IWATE PREF	40	9.03	142	30.71	33	5.1	281	0.1
200	2012/3/14 18:08:33.09	FAR SE OFF HOKKAIDO	40	46.52	145	13.65	64	6.9	396	2
201	2012/3/14 19:49:23.16	FAR E OFF NORTH HONSHU	40	40.87	144	58.04	69	6.0	383	0.5
202	2012/3/19 11:56:00.69	E OFF AOMORI PREF	41	30.13	142	2.20	63	5.0	133	1
203	2012/3/27 20:00:42.44	E OFF IWATE PREF	39	48.38	142	20.03	21	6.6	310	1
204	2012/4/21 23:29:36.81	HIDAKA REGION	42	30.86	142	18.21	104	4.5	108	0.5
205	2012/4/27 3:41:18.51	E OFF AOMORI PREF	41	28.75	141	58.82	65	5.0	132	1
206	2012/5/20 16:20:33.75	FAR E OFF SANRIKU	39	32.23	143	37.27	7	6.5	388	0.2
207	2012/5/24 0:02:26.59	E OFF AOMORI PREF	41	20.62	142	7.42	60	6.1	151	4
208	2012/6/18 5:32:20.81	KINKAZAN REGION	38	52.48	142	5.46	47	6.2	403	0.4
209	2012/7/3 13:52:49.00	E OFF AOMORI PREF	41	27.85	141	56.46	55	4.1	131	0.4
210	2012/7/12 20:17:15.99	E OFF AOMORI PREF	41	33.52	143	11.90	55	4.6	205	0.4
211	2012/7/22 13:41:58.34	HIDAKA MOUNTAINS REGION	42	29.36	143	1.54	61	5.1	167	1
212	2012/8/8 10:19:47.17	S OFF URAKAWA	41	57.45	142	20.15	70	4.1	121	0.3
213	2012/8/25 23:16:17.44	HIDAKA MOUNTAINS REGION	42	19.67	143	6.64	49	6.1	174	5
214	2012/10/2 7:21:42.63	FAR E OFF SANRIKU	39	49.97	143	31.23	22	6.3	356	1
215	2012/10/14 21:14:40.55	HIDAKA MOUNTAINS REGION	42	40.92	142	39.08	31	4.2	139	0.2
216	2012/12/5 6:52:07.02	S OFF URAKAWA	41	54.97	142	19.59	69	4.4	123	0.4
217	2012/12/7 17:18:30.81	FAR E OFF MIYAGI PREF	38	1.19	143	52.02	49	7.3	545	4
218	2012/12/7 17:31:10.24	FAR E OFF MIYAGI PREF	37	55.19	143	51.34	30	6.6	555	0.2
219	2013/1/17 14:13:23.73	S OFF URAKAWA	42	4.86	142	45.26	48	4.9	149	1
220	2013/2/2 23:17:35.86	TOKACHI REGION	42	42.12	143	13.65	102	6.5	186	5
221	2013/4/2 3:53:15.74	FAR E OFF SANRIKU	39	30.32	143	31.10	29	6.2	386	0.2
222	2013/4/11 12:05:55.59	E OFF AOMORI PREF	41	34.37	142	3.42	65	4.3	128	0.3
223	2013/4/19 12:05:54.67	KURILE ISLANDS REGION	45	18.05	150	57.43	125	7.0	862	1
224	2013/4/23 2:50:55.42	S OFF URAKAWA	41	52.18	142	9.26	74	4.3	113	1
225	2013/5/24 14:44:48.98	SEA OF OKHOTSK	54	53.52	153	13.26	598	8.3	1649	0.2
226	2013/6/25 8:12:25.59	E OFF AOMORI PREF	41	29.22	142	0.43	65	4.2	132	0.4
227	2013/7/2 5:01:56.09	E OFF AOMORI PREF	41	32.79	142	4.12	66	3.9	131	0.2
228	2013/8/7 16:51:31.05	E OFF AOMORI PREF	41	12.49	142	14.56	61	4.5	169	0.3
229	2013/8/12 9:51:10.08	S OFF URAKAWA	41	55.16	142	20.18	69	4.8	123	1
230	2013/8/22 15:53:05.35	HIDAKA MOUNTAINS REGION	42	19.15	142	59.72	54	4.8	165	0.4
231	2013/10/21 12:33:34.90	HIDAKA MOUNTAINS REGION	42	19.25	143	2.89	50	4.6	169	0.4
232	2013/10/24 13:04:18.88	SHIMOKITA PENINSULA REG	41	22.39	141	11.70	112	4.5	116	0.4
233	2013/10/26 2:10:18.39	FAR E OFF NORTH HONSHU	37	11.78	144	34.12	56	7.1	655	1
234	2013/11/7 7:47:54.20	HIDAKA REGION	42	32.87	142	26.30	84	3.8	119	0.2
235	2013/11/15 11:00:34.48	E OFF AOMORI PREF	41	27.60	142	3.51	63	5.3	137	2
236	2013/11/24 1:26:40.95	HIDAKA REGION	42	19.44	142	30.40	45	4.4	124	1

7. 北海道西部に位置するKiK-net観測点の観測記録一覧（IBUH06室蘭）

89

No.	地震発生時刻	震央地名	北緯(度分)		東経(度分)		震源深さ(km)	M	震央距離(km)	最大加速度(Gal)
237	2013/11/28 2:45:50.65	S OFF TOMAKOMAI	42	0.80	141	31.59	90	5.0	62	2
238	2013/12/9 2:24:51.89	SE OFF ETOROFU	44	33.33	149	22.91	30	6.4	718	0.2
239	2013/12/25 2:12:41.60	SW OFF HOKKAIDO	42	29.37	139	16.93	26	4.4	142	0.2
240	2013/12/27 19:31:18.16	NE OFF IWATE PREF	40	12.75	142	19.60	38	5.0	268	0.3
241	2014/1/9 13:31:54.42	S OFF URAKAWA	42	3.56	142	38.77	60	4.7	141	1
242	2014/1/16 10:12:15.44	NE OFF IWATE PREF	40	3.61	142	43.42	28	5.1	298	0.1
243	2014/2/11 15:05:29.87	S OFF URAKAWA	41	54.97	142	19.77	72	4.6	123	1
244	2014/2/23 13:54:18.83	E OFF HOKKAIDO	43	22.03	147	38.85	12	5.5	553	0.2
245	2014/3/29 16:39:47.00	E OFF AOMORI PREF	40	54.96	143	15.65	26	4.8	251	0.1
246	2014/4/3 8:22:48.03	SOUTHERN IWATE PREF	39	10.22	141	45.89	64	5.5	366	0.2
247	2014/4/5 10:16:18.13	E OFF IWATE PREF	39	11.39	142	25.24	34	5.3	377	0.1
248	2014/4/18 9:02:29.95	HIDAKA REGION	42	36.33	142	11.68	110	4.2	100	1
249	2014/5/6 8:00:21.29	E OFF AOMORI PREF	41	29.74	142	2.60	64	4.5	133	0.3
250	2014/5/14 8:03:23.56	S OFF URAKAWA	41	59.56	142	34.12	62	4.5	138	1
251	2014/6/9 7:50:59.12	E OFF AOMORI PREF	40	57.43	141	36.67	82	4.6	169	1
252	2014/6/15 2:31:42.15	SOUTHERN IWATE PREF	39	23.77	141	6.46	94	5.5	335	0.3
253	2014/7/5 7:42:04.63	E OFF IWATE PREF	39	40.55	142	8.16	49	5.9	318	0.4
254	2014/7/6 5:22:56.85	HIDAKA REGION	42	11.80	142	57.83	50	4.6	164	0.3
255	2014/7/8 18:05:24.29	IBURI REGION	42	38.99	141	16.02	3	5.6	34	2
256	2014/7/21 3:32:47.70	SE OFF ETOROFU	44	36.12	148	50.87	30	6.4	679	0.4
257	2014/7/25 13:18:15.58	E OFF AOMORI PREF	41	32.59	142	5.24	66	4.9	132	1
258	2014/8/10 12:43:18.15	E OFF AOMORI PREF	41	8.04	142	16.74	51	6.1	177	2
259	2014/8/13 9:40:42.00	HIDAKA MOUNTAINS REGION	42	21.27	143	6.49	50	4.2	174	0.4
260	2014/8/14 21:50:37.53	S OFF URAKAWA	42	3.82	142	38.95	63	4.1	141	0.4
261	2014/8/15 12:19:49.71	E OFF AOMORI PREF	41	31.79	142	34.80	61	4.3	163	0.2
262	2014/8/20 11:57:17.59	E OFF AOMORI PREF	41	8.18	142	15.35	50	4.2	176	0.2
263	2014/8/27 13:48:58.76	E OFF AOMORI PREF	41	2.51	143	11.47	42	5.4	237	0.2
264	2014/9/4 7:49:35.37	HIDAKA MOUNTAINS REGION	42	46.25	142	40.05	28	4.7	142	0.4
265	2014/9/6 17:31:57.47	S OFF URAKAWA	42	2.98	142	30.57	64	4.4	131	1
266	2014/9/10 10:09:36.46	NE OFF IWATE PREF	40	8.07	141	55.53	67	4.9	264	0.2
267	2014/9/25 13:25:45.61	S OFF URAKAWA	42	6.13	142	34.54	62	4.1	134	1
268	2014/10/3 9:57:30.07	NE OFF IWATE PREF	40	9.92	142	37.68	28	5.7	284	0.3
269	2014/10/11 11:35:46.45	E OFF AOMORI PREF	40	57.13	143	14.68	36	6.1	247	1
270	2014/10/11 14:20:35.55	E OFF AOMORI PREF	40	55.28	143	17.44	34	5.6	252	0.3
271	2014/10/14 6:24:59.76	E OFF AOMORI PREF	40	59.99	141	44.59	81	4.4	169	0.4
272	2014/10/15 3:08:44.20	E OFF AOMORI PREF	40	51.95	143	23.82	35	5.0	263	0.1
273	2014/10/27 13:33:00.81	E OFF AOMORI PREF	40	45.92	142	3.57	92	4.3	203	0.3
274	2014/11/1 16:47:44.74	S OFF URAKAWA	42	0.82	142	31.85	51	4.3	134	0.5
275	2014/11/3 11:28:06.95	ISHIKARI DEPRESSION	42	35.11	141	50.36	29	4.6	72	7
276	2014/12/28 18:00:55.58	S OFF URAKAWA	42	0.99	142	35.64	60	4.3	139	1
277	2015/1/1 22:57:14.47	ISHIKARI DEPRESSION	42	35.09	141	50.24	30	4.5	71	4
278	2015/1/9 3:42:10.93	NEMURO REGION	43	33.14	145	2.81	126	5.5	353	0.2
279	2015/2/17 8:06:34.68	FAR E OFF SANRIKU	39	52.34	143	11.56	13	6.9	337	1
280	2015/2/17 13:46:39.36	NE OFF IWATE PREF	40	5.12	142	6.72	50	5.7	275	0.3
281	2015/2/20 13:25:20.99	FAR E OFF SANRIKU	39	54.76	143	43.93	8	6.5	360	0.1
282	2015/2/21 4:28:27.74	S OFF URAKAWA	41	58.68	142	42.97	57	5.1	150	1
283	2015/2/24 11:28:52.39	FAR E OFF SANRIKU	39	38.02	143	22.96	29	5.9	368	0.1
284	2015/3/6 8:06:00.88	HIDAKA REGION	42	24.28	142	37.34	57	4.9	133	2
285	2015/3/25 9:34:28.72	HIDAKA MOUNTAINS REGION	42	21.16	143	5.77	50	5.0	173	1
286	2015/4/23 21:23:43.45	S OFF URAKAWA	41	55.81	142	20.44	69	4.4	123	0.4
287	2015/4/30 1:09:49.64	NE OFF IWATE PREF	40	3.55	142	52.74	24	5.4	305	0.2
288	2015/4/30 23:54:17.71	S OFF URAKAWA	42	5.23	142	35.88	51	4.2	137	0.3
289	2015/5/13 6:12:58.45	E OFF MIYAGI PREF	38	51.77	142	9.01	46	6.8	406	1
290	2015/5/30 20:23:02.28	W OFF OGASAWARA	27	51.65	140	40.95	682	8.1	1615	0.4
291	2015/6/8 15:01:11.78	E OFF AOMORI PREF	41	27.35	142	1.19	66	5.6	136	2
292	2015/6/11 13:51:24.10	FAR E OFF SANRIKU	39	37.22	143	30.45	36	5.9	375	0.2
293	2015/6/23 0:35:16.60	E OFF AOMORI PREF	41	29.07	142	5.24	63	4.6	137	0.4
294	2015/6/26 19:38:01.36	E OFF AOMORI PREF	41	29.11	142	0.45	65	4.4	132	0.4
295	2015/7/7 14:10:26.79	E OFF HOKKAIDO	43	40.50	147	50.30	1	6.3	574	0.4

No.	地震発生時刻	震央地名	北緯(度分)		東経(度分)		震源深さ(km)	M	震央距離(km)	最大加速度(Gal)
296	2015/7/9 17:27:38.81	NE OFF IWATE PREF	40	7.05	142	25.77	36	5.1	281	0.2
297	2015/7/10 3:32:51.27	NORTHERN IWATE PREF	40	21.24	141	33.59	88	5.7	233	1
298	2015/7/16 10:15:08.84	E OFF AOMORI PREF	41	20.03	142	38.76	38	4.8	182	0.2
299	2015/7/23 18:43:21.09	S OFF URAKAWA	41	58.45	142	32.62	65	4.5	136	1
300	2015/8/14 13:43:44.82	TOKACHI REGION	42	45.17	143	6.77	80	5.1	177	1
301	2015/8/20 23:01:19.69	S OFF URAKAWA	41	56.82	142	17.47	71	4.1	118	1
302	2015/8/22 21:14:04.80	S OFF URAKAWA	41	57.34	142	53.41	43	4.5	164	0.3
303	2015/8/27 12:23:13.61	ISHIKARI DEPRESSION	42	45.34	142	8.93	137	4.4	102	0.3
304	2015/8/28 6:13:13.07	HIDAKA REGION	42	28.22	142	39.11	70	3.9	136	0.3
305	2015/9/12 22:38:01.64	S OFF URAKAWA	41	49.50	142	40.21	56	5.4	153	1
306	2015/9/18 6:42:42.23	E OFF AOMORI PREF	41	22.16	142	3.43	62	4.3	145	0.5
307	2015/9/26 18:49:46.48	S OFF TOMAKOMAI	42	12.72	141	57.49	94	4.5	82	1
308	2015/10/18 9:47:39.64	E OFF AOMORI PREF	41	29.51	142	0.11	65	4.4	132	0.4
309	2015/10/24 13:26:36.11	TOKACHI REGION	42	47.64	143	9.32	97	3.8	182	0.2
310	2015/11/1 12:48:47.61	E OFF AOMORI PREF	41	34.08	142	4.06	65	5.2	129	1
311	2015/11/16 2:11:43.72	HIDAKA MOUNTAINS REGION	42	32.48	143	8.35	93	4.4	176	0.2
312	2015/11/26 6:51:20.85	S OFF URAKAWA	42	3.35	142	28.91	68	3.9	128	0.2
313	2015/11/28 11:51:08.14	OFF NEMURO PENINSULA	43	13.43	146	30.13	71	5.6	459	0.2
314	2016/1/12 2:08:01.96	NW OFF HOKKAIDO	44	25.84	141	12.63	265	6.2	225	0.4
315	2016/1/12 2:50:28.78	S OFF URAKAWA	41	53.76	142	30.03	64	4.4	136	1
316	2016/1/14 12:25:33.31	S OFF URAKAWA	41	58.21	142	48.07	52	6.7	157	13
317	2016/2/2 14:31:46.84	E OFF IWATE PREF	39	40.85	142	54.42	22	5.6	343	0.2
318	2016/2/15 7:47:59.79	TOKACHI REGION	43	3.36	143	19.17	136	4.2	203	0.1
319	2016/3/13 11:07:37.14	S OFF URAKAWA	41	58.75	142	34.28	62	4.2	138	1
320	2016/4/19 5:32:46.79	HIDAKA REGION	42	14.35	142	54.59	52	4.1	158	0.4
321	2016/5/3 9:00:50.53	E OFF HOKKAIDO	43	29.43	147	36.01	44	5.9	551	0.4
322	2016/5/25 14:22:44.50	E OFF AOMORI PREF	41	1.51	142	24.61	34	4.8	194	0.4
323	2016/6/16 14:21:28.20	UCHIURA BAY REGION	41	56.91	140	59.22	11	5.3	51	4
324	2016/6/16 19:58:36.67	UCHIURA BAY REGION	41	56.67	140	58.74	9	3.3	52	1
325	2016/6/21 0:10:08.59	UCHIURA BAY REGION	41	55.49	140	59.67	10	4.2	54	1
326	2016/6/30 3:12:43.23	FAR E OFF NORTH HONSHU	39	52.08	144	36.35	43	5.2	414	0.3
327	2016/7/13 3:53:34.17	SW OFF HOKKAIDO	42	19.42	139	14.98	22	4.1	145	0.3
328	2016/7/19 13:11:26.31	E OFF AOMORI PREF	41	29.62	142	2.97	66	4.5	134	1
329	2016/7/24 11:51:21.38	TOKACHI REGION	42	52.43	143	10.43	96	4.9	185	1
330	2016/7/30 6:18:25.72	FAR FIELD	18	50.10	145	45.57	233	7.7	2652	0.3
331	2016/8/20 18:01:23.64	FAR E OFF SANRIKU	40	22.01	143	46.73	11	6.4	325	0.1
332	2016/8/20 22:23:06.99	S OFF URAKAWA	42	10.76	142	12.66	31	4.2	103	1
333	2016/9/7 18:42:03.72	HIDAKA REGION	42	29.66	142	40.86	110	4.7	138	1
334	2016/9/20 3:59:34.01	UCHIURA BAY REGION	41	56.77	140	59.61	11	3.2	52	1
335	2016/9/26 11:24:36.94	S OFF URAKAWA	41	49.95	142	12.37	72	4.8	119	1
336	2016/9/26 14:13:24.62	E OFF AOMORI PREF	41	39.10	142	59.60	29	5.4	185	2
337	2016/10/3 17:48:25.29	S OFF URAKAWA	41	55.33	142	26.28	67	4.5	131	1
338	2016/10/7 8:33:38.63	UCHIURA BAY REGION	41	56.44	140	58.51	10	3.2	52	0.3
339	2016/10/7 9:14:20.62	S OFF URAKAWA	41	58.47	142	33.60	63	4.2	138	0.3
340	2016/10/12 4:02:27.19	HIDAKA MOUNTAINS REGION	42	19.54	143	2.54	50	5.0	168	2
341	2016/11/22 5:59:46.89	E OFF FUKUSHIMA PREF	37	21.28	141	36.25	25	7.4	564	0.3
342	2017/1/3 6:24:20.78	E OFF AOMORI PREF	41	11.76	142	2.28	58	4.5	160	0.2
343	2017/1/22 3:11:05.64	E OFF AOMORI PREF	41	4.02	142	26.53	37	4.5	191	0.4
344	2017/1/22 21:13:43.06	S OFF URAKAWA	42	1.74	142	35.75	64	4.1	138	0.3
345	2017/2/12 22:36:53.95	NE OFF IWATE PREF	40	9.63	142	21.98	36	4.8	275	0.1
346	2017/2/27 18:10:39.19	HIDAKA MOUNTAINS REGION	42	20.98	143	2.95	52	4.7	169	0.3
347	2017/3/8 1:08:19.02	E OFF AOMORI PREF	41	28.90	141	58.73	65	5.2	131	1
348	2017/3/14 12:56:50.21	HIDAKA MOUNTAINS REGION	42	48.94	142	42.01	82	4.7	146	1
349	2017/4/30 23:42:35.92	HIDAKA MOUNTAINS REGION	42	19.38	143	4.26	53	5.4	171	1
350	2017/5/2 19:29:21.03	E OFF AOMORI PREF	41	35.07	141	55.11	66	3.8	119	0.5
351	2017/5/22 20:00:58.83	E OFF HOKKAIDO	43	38.84	147	37.97	35	5.7	557	0.2
352	2017/5/26 2:33:22.72	S OFF URAKAWA	42	0.58	142	35.01	64	4.1	138	1
353	2017/6/28 21:07:32.18	E OFF HOKKAIDO	43	33.76	147	49.97	31	5.7	571	0.2
354	2017/7/1 23:45:52.92	ISHIKARI DEPRESSION	42	47.26	141	51.54	27	5.1	82	3

7. 北海道西部に位置するKiK-net観測点の観測記録一覧（IBUH06室蘭）

90

No.	地震発生時刻	震央地名	北緯(度分)		東経(度分)		震源深さ(km)	M	震央距離(km)	最大加速度(Gal)
355	2017/7/14 17:54:02.38	ISHIKARI DEPRESSION	42	48.56	141	52.20	26	3.9	84	1
356	2017/8/2 21:23:55.17	TOKACHI REGION	42	29.37	143	17.98	88	4.0	189	0.2
357	2017/9/10 17:44:24.05	S OFF URAKAWA	41	45.55	142	52.67	43	5.6	171	2
358	2017/9/21 1:37:18.59	FAR E OFF NORTH HONSHU	38	2.16	144	29.32	53	6.3	569	0.3
359	2017/9/27 5:22:11.22	NE OFF IWATE PREF	40	16.00	142	27.32	35	6.1	267	0.4
360	2017/10/6 16:59:32.89	FAR E OFF NORTH HONSHU	37	26.12	143	56.90	57	6.3	607	0.2
361	2017/10/15 11:20:10.74	S OFF URAKAWA	41	55.24	142	13.83	70	4.0	115	0.5
362	2017/10/18 8:48:52.73	S OFF URAKAWA	41	57.86	142	32.24	64	4.4	136	1
363	2017/11/3 12:45:12.90	SE OFF TOKACHI	42	33.80	143	44.91	66	5.0	226	0.3
364	2017/11/13 7:24:08.52	FAR E OFF NORTH HONSHU	38	0.37	144	48.35	56	6.0	587	0.2
365	2017/11/20 22:17:58.75	S OFF URAKAWA	41	54.46	142	19.24	63	4.2	123	1
366	2017/12/2 5:48:00.99	S OFF URAKAWA	42	2.22	142	30.33	67	4.9	131	3
367	2017/12/16 2:58:43.94	E OFF IWATE PREF	39	41.17	142	5.69	52	5.5	316	0.3
368	2018/1/10 20:03:28.07	HIDAKA REGION	42	31.33	142	27.90	125	4.3	121	1
369	2018/1/14 18:07:33.17	S OFF URAKAWA	41	56.24	143	2.86	41	4.7	177	0.5
370	2018/1/24 19:51:19.50	E OFF AOMORI PREF	41	0.58	142	26.88	34	6.3	197	2
371	2018/1/28 4:43:28.61	NE OFF IWATE PREF	40	7.15	142	25.44	35	4.9	281	0.2
372	2018/1/31 5:11:48.31	S OFF URAKAWA	42	1.12	142	35.44	62	4.7	138	1
373	2018/3/12 15:40:04.62	E OFF AOMORI PREF	41	8.99	142	37.16	36	4.9	194	0.2
374	2018/3/22 8:15:06.44	S OFF TOMAKOMAI	42	14.78	141	27.49	98	4.1	42	0.5
375	2018/3/29 23:05:58.45	S OFF URAKAWA	41	54.50	142	19.34	71	4.2	123	0.3
376	2018/4/14 4:00:01.88	OFF NEMURO PENINSULA	43	10.55	145	44.27	53	5.4	397	0.2
377	2018/4/24 17:53:21.78	OFF NEMURO PENINSULA	43	14.33	145	49.51	87	5.4	405	0.2
378	2018/5/14 19:31:17.73	NE OFF IWATE PREF	40	3.57	142	41.11	29	5.1	297	0.2
379	2018/5/18 3:42:13.68	OFF NEMURO PENINSULA	42	43.51	145	28.23	47	5.8	369	0.2
380	2018/7/2 2:27:00.82	E OFF AOMORI PREF	41	29.61	142	3.82	64	4.9	135	1
381	2018/7/2 20:53:20.41	E OFF AOMORI PREF	41	11.75	142	42.05	39	5.0	195	0.4
382	2018/7/10 13:55:55.48	E OFF AOMORI PREF	41	32.92	142	4.47	68	4.9	131	1
383	2018/7/16 2:13:39.57	HIDAKA MOUNTAINS REGION	42	19.20	142	59.80	55	4.9	165	1
384	2018/8/5 17:44:16.84	E OFF AOMORI PREF	41	29.81	142	0.70	62	4.2	132	0.3
385	2018/8/23 0:06:26.51	E OFF AOMORI PREF	41	18.99	142	39.04	35	4.9	183	0.3
386	2018/8/24 23:15:54.63	E OFF AOMORI PREF	41	5.64	142	37.51	32	5.1	199	0.2
387	2018/9/6 3:07:59.33	ISHIKARI DEPRESSION	42	41.45	142	0.40	37	6.7	88	46
388	2018/9/6 3:13:46.75	ISHIKARI DEPRESSION	42	41.76	141	58.38	31	3.9	86	1
389	2018/9/6 3:15:01.40	ISHIKARI DEPRESSION	42	38.68	141	57.38	30	3.7	83	0.3
390	2018/9/6 3:17:09.62	ISHIKARI DEPRESSION	42	38.43	141	57.61	29	4.7	83	2
391	2018/9/6 3:20:10.85	ISHIKARI DEPRESSION	42	34.70	141	56.50	31	5.5	79	5
392	2018/9/6 3:23:49.22	ISHIKARI DEPRESSION	42	48.52	141	58.62	34	4.8	91	3
393	2018/9/6 3:25:36.48	ISHIKARI DEPRESSION	42	41.98	142	0.52	36	4.1	89	1
394	2018/9/6 3:32:52.25	ISHIKARI DEPRESSION	42	43.52	141	59.95	35	4.6	89	1
395	2018/9/6 3:35:56.41	ISHIKARI DEPRESSION	42	42.02	141	58.14	37	3.5	86	0.3
396	2018/9/6 3:56:25.92	ISHIKARI DEPRESSION	42	42.28	141	58.52	35	3.7	86	1
397	2018/9/6 4:10:47.79	ISHIKARI DEPRESSION	42	41.55	141	59.31	31	4.7	87	3
398	2018/9/6 4:19:49.40	ISHIKARI DEPRESSION	42	41.14	141	57.56	27	3.2	84	0.2
399	2018/9/6 4:39:05.01	ISHIKARI DEPRESSION	42	39.66	141	59.31	36	3.9	86	1
400	2018/9/6 4:42:38.15	ISHIKARI DEPRESSION	42	39.95	142	0.40	36	3.6	87	0.4
401	2018/9/6 4:57:12.81	ISHIKARI DEPRESSION	42	36.81	141	56.13	33	3.2	80	0.4
402	2018/9/6 5:12:56.22	ISHIKARI DEPRESSION	42	48.11	141	58.11	36	3.4	90	0.4
403	2018/9/6 5:20:48.04	ISHIKARI DEPRESSION	42	37.43	141	58.15	36	4.1	83	1
404	2018/9/6 6:04:32.05	ISHIKARI DEPRESSION	42	42.16	141	59.69	31	4.4	88	2
405	2018/9/6 6:06:39.47	ISHIKARI DEPRESSION	42	41.08	142	0.19	31	3.5	88	1
406	2018/9/6 6:11:29.95	ISHIKARI DEPRESSION	42	40.97	142	0.71	36	5.4	88	9
407	2018/9/6 6:32:32.55	ISHIKARI DEPRESSION	42	47.20	141	58.87	39	3.9	91	0.4
408	2018/9/6 6:53:23.03	ISHIKARI DEPRESSION	42	38.29	141	58.86	36	3.8	84	1
409	2018/9/6 6:57:44.60	ISHIKARI DEPRESSION	42	39.94	141	59.54	37	3.7	86	1
410	2018/9/6 7:08:20.26	ISHIKARI DEPRESSION	42	40.95	141	59.69	37	3.6	87	0.4
411	2018/9/6 7:20:02.86	ISHIKARI DEPRESSION	42	41.45	141	59.51	34	3.5	87	1
412	2018/9/6 7:29:47.63	ISHIKARI DEPRESSION	42	45.28	141	59.65	36	3.6	90	0.3
413	2018/9/6 7:45:51.12	ISHIKARI DEPRESSION	42	47.47	141	59.80	35	3.9	92	1

No.	地震発生時刻	震央地名	北緯(度分)		東経(度分)		震源深さ(km)	M	震央距離(km)	最大加速度(Gal)
414	2018/9/6 8:15:19.81	ISHIKARI DEPRESSION	42	38.89	141	56.92	27	3.4	82	0.5
415	2018/9/6 8:37:30.56	ISHIKARI DEPRESSION	42	47.30	142	1.86	36	3.4	94	1
416	2018/9/6 8:42:31.45	ISHIKARI DEPRESSION	42	37.70	141	58.12	36	3.6	83	0.5
417	2018/9/6 9:04:57.92	ISHIKARI DEPRESSION	42	38.00	141	58.51	36	3.3	84	1
418	2018/9/6 9:16:56.03	ISHIKARI DEPRESSION	42	42.44	141	59.45	34	3.8	88	1
419	2018/9/6 10:16:35.72	ISHIKARI DEPRESSION	42	43.50	141	58.98	33	3.3	88	0.2
420	2018/9/6 10:58:26.89	ISHIKARI DEPRESSION	42	41.58	141	59.09	31	3.4	87	2
421	2018/9/6 11:07:22.25	ISHIKARI DEPRESSION	42	41.97	141	57.72	35	3.8	85	1
422	2018/9/6 11:19:39.37	ISHIKARI DEPRESSION	42	37.99	141	59.53	37	3.3	85	0.2
423	2018/9/6 12:14:10.28	ISHIKARI DEPRESSION	42	37.28	141	56.10	30	3.6	80	1
424	2018/9/6 13:01:41.38	ISHIKARI DEPRESSION	42	38.13	141	57.28	29	3.6	82	1
425	2018/9/6 14:03:58.39	ISHIKARI DEPRESSION	42	36.27	141	56.49	31	4.3	80	2
426	2018/9/6 14:39:45.70	ISHIKARI DEPRESSION	42	47.60	141	58.93	35	4.2	91	0.4
427	2018/9/6 14:51:23.63	ISHIKARI DEPRESSION	42	40.10	141	57.39	28	3.2	83	0.3
428	2018/9/6 15:52:01.01	ISHIKARI DEPRESSION	42	36.40	141	57.94	33	3.4	82	0.3
429	2018/9/6 16:28:50.24	ISHIKARI DEPRESSION	42	43.48	141	58.87	36	3.5	88	1
430	2018/9/6 16:53:24.54	ISHIKARI DEPRESSION	42	42.50	141	58.45	33	4.4	86	1
431	2018/9/6 18:00:46.40	ISHIKARI DEPRESSION	42	48.09	141	59.36	32	3.2	92	0.4
432	2018/9/6 21:36:37.08	ISHIKARI DEPRESSION	42	38.54	141	58.92	34	4.0	85	0.5
433	2018/9/6 22:35:50.20	ISHIKARI DEPRESSION	42	36.74	141	57.18	30	4.0	81	1
434	2018/9/6 23:43:49.12	ISHIKARI DEPRESSION	42	46.77	142	0.25	34	4.1	92	1
435	2018/9/7 0:46:09.94	ISHIKARI DEPRESSION	42	37.03	141	57.05	36	3.7	81	1
436	2018/9/7 1:02:23.01	ISHIKARI DEPRESSION	42	37.13	141	57.70	38	3.7	82	0.5
437	2018/9/7 1:41:33.77	ISHIKARI DEPRESSION	42	38.14	141	57.88	32	4.2	83	2
438	2018/9/7 3:47:33.74	ISHIKARI DEPRESSION	42	38.05	141	57.33	31	3.6	82	0.5
439	2018/9/7 4:31:46.04	ISHIKARI DEPRESSION	42	42.12	141	58.02	32	3.5	86	1
440	2018/9/7 4:37:54.14	ISHIKARI DEPRESSION	42	44.32	141	59.16	35	4.1	89	0.4
441	2018/9/7 4:48:14.18	ISHIKARI DEPRESSION	42	37.08	141	57.96	36	4.1	82	1
442	2018/9/7 7:10:06.46	ISHIKARI DEPRESSION	42	37.63	141	58.27	41	4.1	83	1
443	2018/9/7 10:40:46.58	ISHIKARI DEPRESSION	42	41.31	141	58.07	30	3.4	85	1
444	2018/9/7 13:25:24.27	ISHIKARI DEPRESSION	42	42.72	141	58.27	33	4.5	86	2
445	2018/9/7 13:41:40.68	ISHIKARI DEPRESSION	42	46.44	142	1.24	34	3.2	93	0.5
446	2018/9/7 13:56:59.26	ISHIKARI DEPRESSION	42	41.55	141	57.36	28	3.4	84	0.4
447	2018/9/7 15:42:48.61	ISHIKARI DEPRESSION	42	46.13	142	1.59	35	3.6	93	0.3
448	2018/9/7 17:11:57.84	ISHIKARI DEPRESSION	42	44.46	141	59.20	32	3.4	89	1
449	2018/9/7 18:11:21.32	ISHIKARI DEPRESSION	42	37.50	141	58.05	35	3.9	83	0.5
450	2018/9/7 19:58:43.00	ISHIKARI DEPRESSION	42	40.40	141	59.61	31	3.0	87	0.3
451	2018/9/7 22:43:45.93	ISHIKARI DEPRESSION	42	44.96	142	1.57	35	4.4	92	2
452	2018/9/8 1:28:17.76	ISHIKARI DEPRESSION	42	40.76	141	59.26	34	4.0	86	1
453	2018/9/8 5:37:31.27	ISHIKARI DEPRESSION	42	37.95	141	58.21	32	3.4	83	0.3
454	2018/9/8 5:49:09.81	ISHIKARI DEPRESSION	42	36.63	141	57.08	34	3.6	81	0.5
455	2018/9/8 8:51:51.57	ISHIKARI DEPRESSION	42	42.67	141	57.71	36	3.7	86	0.3
456	2018/9/8 16:21:36.96	ISHIKARI DEPRESSION	42	42.05	141	57.22	38	4.0	85	1
457	2018/9/8 16:36:05.20	ISHIKARI DEPRESSION	42	37.46	141	57.85	29	3.3	83	0.4
458	2018/9/8 17:03:56.95	ISHIKARI DEPRESSION	42	35.53	141	56.35	31	3.4	80	1
459	2018/9/8 18:21:07.13	ISHIKARI DEPRESSION	42	41.77	141	58.21	34	4.2	86	1
460	2018/9/8 21:00:38.83	ISHIKARI DEPRESSION	42	40.66	141	53.29	15	3.2	79	0.3
461	2018/9/8 23:11:52.73	ISHIKARI DEPRESSION	42	47.18	142	1.24	35	3.5	93	1
462	2018/9/9 3:12:24.58	ISHIKARI DEPRESSION	42	43.45	142	0.94	32	4.1	90	1
463	2018/9/9 6:10:36.10	ISHIKARI DEPRESSION	42	40.72	141	52.98	15	3.0	78	0.2
464	2018/9/9 22:55:13.75	ISHIKARI DEPRESSION	42	46.87	141	59.02	35	4.9	90	10
465	2018/9/10 2:19:56.53	ISHIKARI DEPRESSION	42	40.83	141	59.71	31	3.2	87	1
466	2018/9/10 3:48:11.52	ISHIKARI DEPRESSION	42	40.74	141	58.96	34	3.5	86	1
467	2018/9/10 5:51:15.18	ISHIKARI DEPRESSION	42	35.41	141	56.92	28	3.8	80	1
468	2018/9/10 12:25:22.68	ISHIKARI DEPRESSION	42	42.30	141	58.34	33	3.7	86	1
469	2018/9/10 15:37:10.39	ISHIKARI DEPRESSION	42	43.89	141	58.21	32	3.4	87	0.2
470	2018/9/10 16:21:20.89	ISHIKARI DEPRESSION	42	40.52	141	59.14	41	4.1	86	1
471	2018/9/10 23:23:39.21	ISHIKARI DEPRESSION	42	36.87	141	58.17	37	3.2	83	1
472	2018/9/11 4:58:46.02	ISHIKARI DEPRESSION	42	42.79	142	0.30	31	4.5	89	3

7. 北海道西部に位置するKiK-net観測点の観測記録一覧（IBUH06室蘭）

91

No.	地震発生時刻	震央地名	北緯(度分)		東経(度分)		震源深さ(km)	M	震央距離(km)	最大加速度(Gal)
473	2018/9/11 12:26:32.70	ISHIKARI DEPRESSION	42	43.67	141	58.53	35	3.4	87	0.4
474	2018/9/11 12:54:50.23	ISHIKARI DEPRESSION	42	43.96	141	53.23	13	4.3	81	0.4
475	2018/9/11 12:58:31.54	ISHIKARI DEPRESSION	42	41.77	141	58.00	31	3.0	85	1
476	2018/9/11 19:07:33.20	ISHIKARI DEPRESSION	42	49.25	141	59.78	34	4.2	93	1
477	2018/9/11 20:51:32.05	ISHIKARI DEPRESSION	42	36.55	141	58.46	36	3.6	83	1
478	2018/9/11 22:25:58.66	E OFF AOMORI PREF	41	14.88	142	22.51	47	5.0	172	1
479	2018/9/11 22:57:16.69	ISHIKARI DEPRESSION	42	36.63	141	56.98	32	3.5	81	2
480	2018/9/12 4:39:22.01	ISHIKARI DEPRESSION	42	45.98	142	0.16	38	3.4	91	0.3
481	2018/9/12 18:24:51.83	ISHIKARI DEPRESSION	42	40.56	141	59.18	33	4.5	86	1
482	2018/9/12 20:28:39.90	ISHIKARI DEPRESSION	42	36.41	141	56.11	31	3.1	80	0.5
483	2018/9/13 1:34:00.15	ISHIKARI DEPRESSION	42	36.72	141	56.97	31	4.2	81	2
484	2018/9/13 5:12:47.47	ISHIKARI DEPRESSION	42	42.90	142	1.41	33	3.5	90	0.4
485	2018/9/13 15:06:29.46	ISHIKARI DEPRESSION	42	41.86	141	59.16	35	3.9	87	1
486	2018/9/14 6:54:22.36	ISHIKARI DEPRESSION	42	40.64	141	57.14	26	4.6	83	3
487	2018/9/14 9:48:32.06	ISHIKARI DEPRESSION	42	48.25	141	59.29	36	4.3	92	1
488	2018/9/14 17:31:41.74	ISHIKARI DEPRESSION	42	36.63	141	58.40	40	4.0	83	2
489	2018/9/15 14:03:00.27	ISHIKARI DEPRESSION	42	43.75	141	58.68	34	2.9	88	0.2
490	2018/9/15 19:37:54.93	ISHIKARI DEPRESSION	42	37.87	141	59.34	39	4.0	85	1
491	2018/9/17 2:51:31.63	ISHIKARI DEPRESSION	42	43.08	141	51.77	28	4.6	78	7
492	2018/9/18 5:40:17.03	ISHIKARI DEPRESSION	42	49.23	141	59.45	33	3.5	93	1
493	2018/9/18 6:42:40.58	ISHIKARI DEPRESSION	42	46.96	142	1.29	34	3.2	93	0.4
494	2018/9/19 15:21:45.90	ISHIKARI DEPRESSION	42	47.10	142	0.19	37	3.4	92	0.4
495	2018/9/21 7:56:08.20	ISHIKARI DEPRESSION	42	38.48	141	59.69	37	4.2	85	1
496	2018/9/24 18:17:05.80	ISHIKARI DEPRESSION	42	38.15	141	59.87	41	4.3	86	3
497	2018/9/27 6:13:56.89	ISHIKARI DEPRESSION	42	35.01	141	59.47	37	3.3	84	0.3
498	2018/9/29 18:25:54.33	ISHIKARI DEPRESSION	42	46.24	142	0.04	35	4.2	91	4
499	2018/9/30 17:54:04.49	ISHIKARI DEPRESSION	42	32.99	141	59.38	37	4.9	83	5
500	2018/10/1 11:22:03.35	ISHIKARI DEPRESSION	42	47.64	142	0.60	35	4.7	93	3
501	2018/10/5 8:58:49.15	ISHIKARI DEPRESSION	42	35.56	141	57.90	31	5.2	82	3
502	2018/10/6 13:14:23.80	ISHIKARI DEPRESSION	42	40.81	141	59.37	35	4.1	86	1
503	2018/10/6 23:12:29.60	ISHIKARI DEPRESSION	42	35.50	141	59.59	38	3.9	84	1
504	2018/10/8 21:53:58.77	ISHIKARI DEPRESSION	42	37.67	141	57.79	32	4.3	83	1
505	2018/10/9 2:45:15.97	ISHIKARI DEPRESSION	42	37.53	141	57.52	32	4.3	82	4
506	2018/10/10 17:57:04.72	ISHIKARI DEPRESSION	42	40.92	141	58.50	32	3.5	85	1
507	2018/10/12 9:14:27.90	ISHIKARI DEPRESSION	42	35.55	141	56.82	23	4.6	80	1
508	2018/10/12 10:42:43.99	ISHIKARI DEPRESSION	42	43.80	141	58.61	34	3.1	88	0.3
509	2018/10/13 1:00:42.16	ISHIKARI DEPRESSION	42	37.55	141	57.63	28	3.7	82	1
510	2018/10/18 21:12:31.84	ISHIKARI DEPRESSION	42	49.98	141	59.63	33	4.1	94	0.3
511	2018/10/20 2:30:31.62	HIDAKA MOUNTAINS REGION	42	24.04	142	53.76	29	4.4	156	0.2
512	2018/10/20 7:43:10.91	ISHIKARI DEPRESSION	42	42.52	141	59.14	36	3.3	87	0.2
513	2018/10/25 18:18:21.51	ISHIKARI DEPRESSION	42	45.09	141	59.16	36	3.6	89	0.5
514	2018/11/1 10:36:09.49	ISHIKARI DEPRESSION	42	47.39	141	58.80	37	3.5	91	1
515	2018/11/4 22:08:27.31	S OFF TOMAKOMAI	41	47.21	141	32.24	108	4.2	82	0.3
516	2018/11/8 0:54:32.23	ISHIKARI DEPRESSION	42	33.74	141	56.25	24	3.2	79	0.4
517	2018/11/14 19:07:30.10	ISHIKARI DEPRESSION	42	41.88	141	57.92	32	4.7	85	3
518	2018/11/18 4:10:46.11	ISHIKARI DEPRESSION	42	35.03	141	56.23	31	3.2	79	1
519	2018/11/20 15:10:08.18	E OFF AOMORI PREF	41	28.28	141	51.70	28	4.1	126	0.3
520	2018/11/28 11:23:24.53	E OFF AOMORI PREF	41	20.21	143	13.36	11	5.7	220	1
521	2018/11/29 18:45:03.77	ISHIKARI DEPRESSION	42	41.84	141	57.85	30	2.9	85	0.3
522	2018/12/3 17:15:17.40	SHIMOKITA PENINSULA REG	40	51.99	141	25.08	87	4.6	175	0.3
523	2018/12/9 0:36:53.28	ISHIKARI DEPRESSION	42	43.19	141	54.78	29	4.0	82	1
524	2018/12/21 6:00:56.90	ISHIKARI DEPRESSION	42	41.37	141	58.22	32	3.5	85	1
525	2018/12/23 11:41:09.17	ISHIKARI DEPRESSION	42	37.40	141	57.63	31	3.5	82	1
526	2018/12/30 4:08:30.99	HIDAKA MOUNTAINS REGION	42	19.68	143	6.82	51	5.3	174	2
527	2019/1/17 11:23:36.12	S OFF URAKAWA	41	58.21	142	33.64	63	4.3	138	1
528	2019/1/19 5:04:01.12	E OFF AOMORI PREF	40	44.34	142	33.87	29	4.9	227	0.2
529	2019/1/26 17:23:01.61	NE OFF IWATE PREF	40	16.84	142	19.65	38	5.6	261	1
530	2019/2/21 21:22:40.49	ISHIKARI DEPRESSION	42	45.97	142	0.20	33	5.8	91	17
531	2019/2/21 21:26:07.90	ISHIKARI DEPRESSION	42	45.69	141	59.88	33	3.6	91	0.5

No.	地震発生時刻	震央地名	北緯(度分)		東経(度分)		震源深さ(km)	M	震央距離(km)	最大加速度(Gal)
532	2019/2/23 2:03:24.99	ISHIKARI DEPRESSION	42	46.22	141	58.99	30	3.9	90	1
533	2019/2/27 22:34:53.73	ISHIKARI DEPRESSION	42	45.98	141	59.02	31	3.5	90	0.5
534	2019/3/2 12:22:55.57	FAR SE OFF HOKKAIDO	42	0.48	146	51.72	51	6.2	486	1
535	2019/3/28 11:16:59.31	SE OFF TOKACHI	42	26.87	143	40.29	78	4.6	220	0.2
536	2019/4/3 5:29:09.78	S OFF URAKAWA	41	58.42	142	32.17	62	4.3	136	1
537	2019/4/3 9:44:11.39	ISHIKARI DEPRESSION	42	45.11	141	58.94	37	4.0	89	1
538	2019/4/8 22:22:02.31	S OFF URAKAWA	41	57.11	142	20.33	71	4.2	122	0.3
539	2019/4/11 17:18:18.14	FAR E OFF SANRIKU	40	21.75	143	24.29	5	6.2	304	0.3
540	2019/4/28 2:24:47.15	HIDAKA MOUNTAINS REGION	42	33.61	142	52.77	102	5.6	155	2
541	2019/5/4 21:34:55.07	ISHIKARI DEPRESSION	42	43.77	141	44.25	133	4.2	70	0.3
542	2019/5/31 22:48:55.52	ISHIKARI DEPRESSION	42	49.10	141	59.16	36	4.1	93	1
543	2019/6/2 12:18:47.78	ISHIKARI DEPRESSION	42	47.30	142	0.16	36	3.6	92	1
544	2019/6/2 20:29:02.81	HIDAKA MOUNTAINS REGION	42	47.34	142	38.69	87	3.7	141	0.2
545	2019/7/1 9:37:34.99	E OFF AOMORI PREF	41	8.91	142	16.96	51	5.2	176	0.3
546	2019/7/30 15:52:48.30	ISHIKARI DEPRESSION	42	37.22	141	59.62	28	4.2	85	0.5
547	2019/8/4 19:23:03.59	E OFF FUKUSHIMA PREF	37	42.43	141	37.97	45	6.4	525	0.2
548	2019/8/29 8:46:39.35	E OFF AOMORI PREF	40	58.84	143	1.68	21	6.1	232	1
549	2019/9/7 18:35:50.87	E OFF AOMORI PREF	41	34.33	142	4.20	64	5.0	129	1
550	2019/10/7 16:25:07.10	E OFF AOMORI PREF	41	44.45	142	17.15	66	4.0	130	0.3
551	2019/10/20 13:42:51.60	S OFF URAKAWA	41	54.87	142	19.51	70	4.1	123	0.4
552	2019/11/6 0:41:28.84	HIDAKA MOUNTAINS REGION	42	20.82	143	4.27	52	4.2	171	0.3
553	2019/11/7 11:35:27.48	E OFF AOMORI PREF	41	38.93	141	56.13	110	4.1	115	0.5
554	2019/12/16 6:52:01.42	ISHIKARI DEPRESSION	42	45.63	141	53.76	31	4.4	83	2
555	2019/12/19 15:21:33.41	E OFF AOMORI PREF	40	30.79	142	10.71	50	5.5	233	1
556	2019/12/22 14:24:51.06	OSHIMA PEN REG HOKKAIDO	42	3.94	140	26.23	10	4.2	60	0.2
557	2020/1/28 10:36:04.27	OFF NEMURO PENINSULA	43	22.45	145	59.06	96	5.5	421	0.2
558	2020/2/12 19:36:35.02	ISHIKARI DEPRESSION	42	42.08	141	58.51	41	4.2	86	1
559	2020/2/13 19:33:45.11	SE OFF ETOROFU	45	3.38	149	9.72	155	7.2	720	1
560	2020/3/19 1:32:40.85	S OFF TOMAKOMAI	42	6.54	141	39.22	34	4.0	63	1
561	2020/3/28 9:57:51.76	S OFF URAKAWA	41	55.31	142	21.22	70	5.0	124	2
562	2020/4/10 19:22:56.02	S OFF URAKAWA	41	56.02	142	18.45	72	4.4	120	0.4
563	2020/4/12 22:11:49.96	E OFF AOMORI PREF	41	43.64	141	58.69	44	4.3	111	2
564	2020/4/20 5:39:05.21	KINKAZAN REGION	38	53.29	142	5.93	46	6.2	402	0.3
565	2020/4/24 4:52:26.61	E OFF AOMORI PREF	41	28.89	141	59.58	65	5.2	132	1
566	2020/4/30 12:15:20.92	E OFF AOMORI PREF	40	50.45	142	49.44	34	5.3	231	0.3
567	2020/5/17 12:29:54.34	UCHIURA BAY REGION	42	13.75	140	35.27	17	3.6	40	1
568	2020/5/31 3:13:49.22	SE OFF TOKACHI	42	31.35	143	42.14	94	5.6	222	1
569	2020/11/6 17:56:39.53	E OFF AOMORI PREF	40	55.99	143	14.83	17	5.7	249	1
570	2020/11/7 2:16:56.96	E OFF AOMORI PREF	40	57.46	143	14.35	18	5.3	247	0.3
571	2020/12/1 7:54:33.05	SOUTH SAKHALIN	48	5.86	141	10.84	619	6.7	632	0.2
572	2020/12/12 16:18:54.32	NE OFF IWATE PREF	40	5.67	142	6.52	48	5.6	274	1
573	2020/12/16 10:28:07.36	SE OFF TOKACHI	42	41.42	144	12.05	66	5.0	265	0.2
574	2020/12/21 1:25:21.83	HIDAKA REGION	42	17.03	142	40.72	41	4.3	139	1
575	2020/12/21 2:23:21.57	E OFF AOMORI PREF	40	46.91	142	41.51	43	6.5	229	2
576	2021/1/12 11:39:42.08	NW OFF SHAKOTAN PEN	43	38.27	139	59.16	235	6.0	159	0.2
577	2021/1/15 17:40:07.01	TOKACHI REGION	42	27.04	143	15.37	53	4.6	186	0.2
578	2021/1/23 14:39:17.61	HIDAKA REGION	42	20.82	142	43.60	111	4.6	142	1
579	2021/1/27 14:06:52.87	ISHIKARI DEPRESSION	42	42.61	142	1.24	128	5.4	90	2
580	2021/2/13 23:07:50.51	E OFF FUKUSHIMA PREF	37	43.73	141	41.91	55	7.3	523	1
581	2021/2/20 1:16:27.58	E OFF AOMORI PREF	40	42.30	142	49.46	34	5.0	243	0.2
582	2021/2/26 20:31:35.34	E OFF AOMORI PREF	41	3.65	142	5.28	65	4.5	175	1
583	2021/3/20 9:26:25.47	NE OFF IWATE PREF	40	7.60	142	24.54	39	4.8	280	0.1
584	2021/3/20 18:09:44.83	KINKAZAN REGION	38	28.08	141	37.66	59	6.9	441	1
585	2021/3/28 17:12:01.00	S OFF URAKAWA	42	1.11	142	35.98	64	4.2	139	0.2
586	2021/4/1 13:30:03.85	E OFF AOMORI PREF	41	30.79	142	4.71	55	4.7	134	0.4
587	2021/4/14 12:27:44.31	E OFF AOMORI PREF	41	30.24	142	2.47	56	4.4	133	1
588	2021/4/15 20:23:49.33	E OFF AOMORI PREF	41	34.60	142	3.68	61	4.3	128	0.5
589	2021/4/16 5:47:51.98	UCHIURA BAY REGION	42	18.30	140	33.49	18	4.4	38	1
590	2021/5/1 10:27:26.90	E OFF MIYAGI PREF	38	10.44	141	44.40	51	6.8	475	1

7. 北海道西部に位置するKiK-net観測点の観測記録一覧（IBUH06室蘭）

92

No.	地震発生時刻	震央地名	北緯(度分)		東経(度分)		震源深さ (km)	M	震央距離 (km)	最大加速度 (Gal)
591	2021/5/3 8:00:37.52	TOKACHI REGION	42	40.72	143	3.97	79	4.2	172	0.2
592	2021/5/14 8:58:14.20	E OFF FUKUSHIMA PREF	37	41.96	141	45.77	46	6.3	527	0.3
593	2021/5/14 20:46:51.24	HIDAKA REGION	42	29.41	142	35.69	20	4.6	131	0.4
594	2021/5/29 19:10:41.24	S OFF URAKAWA	42	2.76	142	39.17	63	4.9	142	1
595	2021/6/9 22:05:55.11	NE OFF IWATE PREF	40	5.46	142	25.71	38	5.0	284	0.2
596	2021/6/10 18:56:02.85	E OFF AOMORI PREF	40	59.66	142	24.94	47	4.6	197	0.2
597	2021/6/10 20:35:46.65	HIDAKA REGION	42	12.84	142	52.43	73	4.3	156	1
598	2021/6/20 20:08:24.43	TAISETSU MOUNTAINS REG	43	28.67	142	41.09	158	5.4	181	0.2
599	2021/7/26 11:16:16.21	E OFF AOMORI PREF	41	28.74	142	8.23	52	5.2	140	1
600	2021/7/31 14:26:05.85	ISHIKARI DEPRESSION	43	17.88	141	46.20	176	5.1	117	0.2
601	2021/8/20 8:30:13.39	E OFF AOMORI PREF	41	29.93	142	2.97	56	4.0	134	0.3
602	2021/10/9 11:47:33.31	S OFF TOMAKOMAI	42	22.82	141	56.34	97	4.5	77	2
603	2021/10/10 23:16:15.91	HIDAKA MOUNTAINS REGION	42	21.31	143	6.65	51	4.7	174	0.5
604	2021/12/6 23:33:21.40	E OFF AOMORI PREF	41	29.58	142	3.57	55	4.3	135	0.5
605	2021/12/21 1:05:26.14	HIDAKA REGION	42	23.13	142	39.45	39	4.8	136	1