

志賀原子力発電所適合性審査資料

SK2-地078-02

2023年7月25日

# 志賀原子力発電所2号炉 地下構造評価について

## データ集

2023年7月25日  
北陸電力株式会社

---

余白

# 目 次

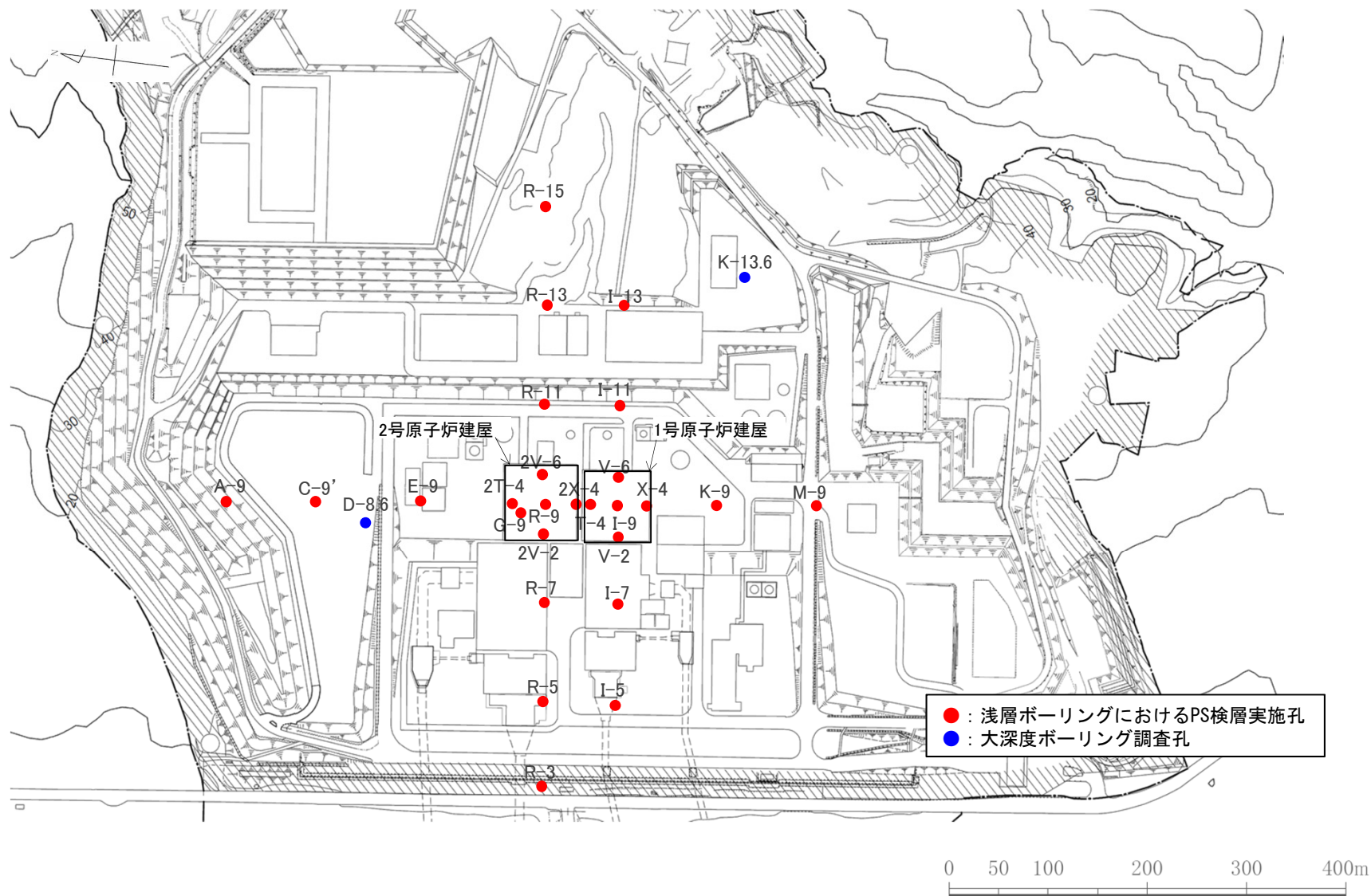
---

1. 敷地地盤の調査結果	4
1.1 浅層ボーリング孔を用いた調査結果	6
1.2 大深度ボーリング孔(K-13.6孔)を用いた調査結果	18
1.3 大深度ボーリング孔(D-8.6孔)を用いた調査結果	125
2. 微動探査の評価結果	137
2.1 広域微動探査における相互相関関数の評価結果	138
2.2 単点微動探査における各観測点のH/Vスペクトル比の評価結果	148
3. 観測記録による地下構造の検討に用いた地震観測記録及び応答スペクトル比	155
3.1 水平アレー地震観測記録を用いた検討	156
3.1.1 水平アレー地震観測記録	157
3.1.2 水平アレー地震観測記録を用いた検討における到来方向ごとの全地震の応答スペクトル比	236
3.2 鉛直アレー地震観測記録を用いた検討	251
3.2.1 応答スペクトル比(自由地盤EL-200m/2号原子炉建屋直下EL-200m)の検討に用いた地震観測記録	252
3.2.2 応答スペクトル比(自由地盤EL-200m/2号原子炉建屋直下EL-200m)の検討における 到来方向ごとの全地震の応答スペクトル比	308
3.2.3 応答スペクトル比(自由地盤EL-10m/自由地盤EL-200m)の検討に用いた地震観測記録	313
3.2.4 応答スペクトル比(自由地盤EL-10m/自由地盤EL-200m)の検討における 到来方向ごとの全地震の応答スペクトル比	397

---

## 1. 敷地地盤の調査結果

# 調査位置図

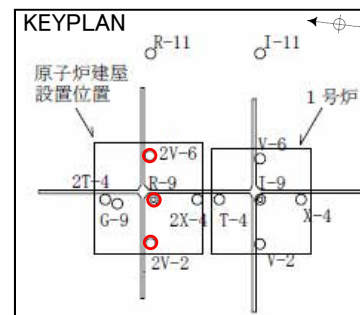
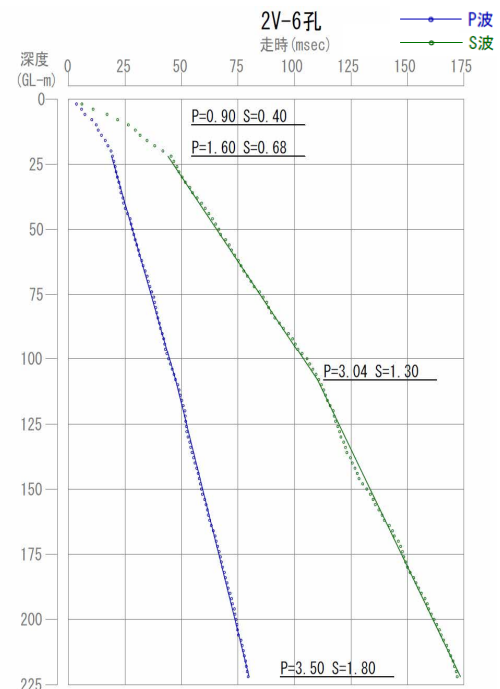
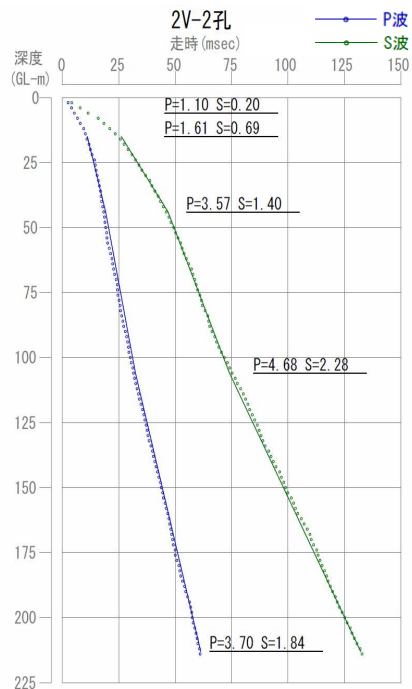
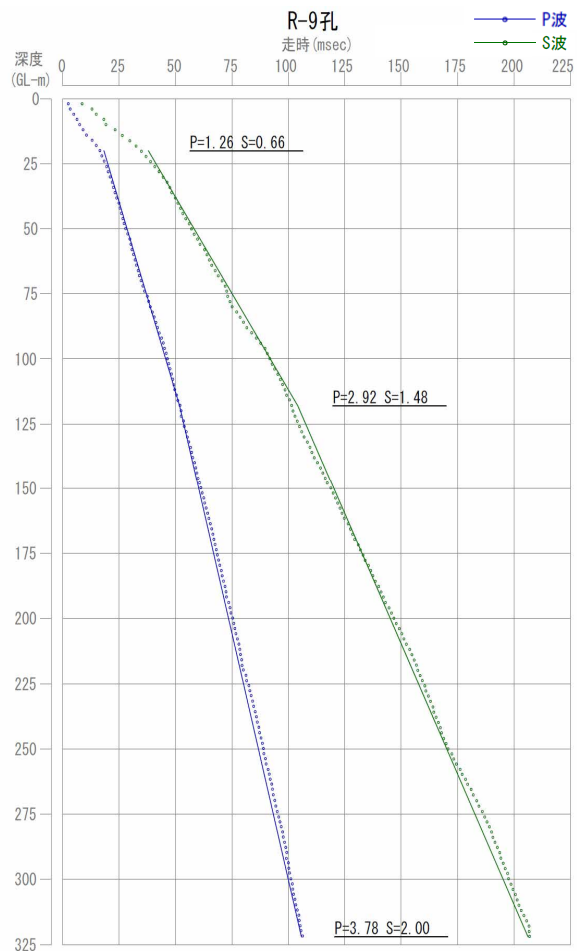


---

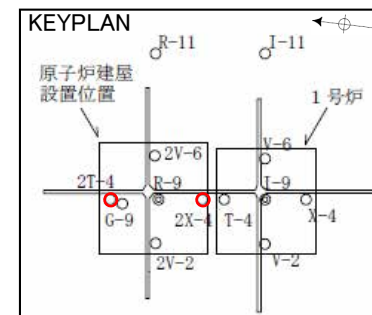
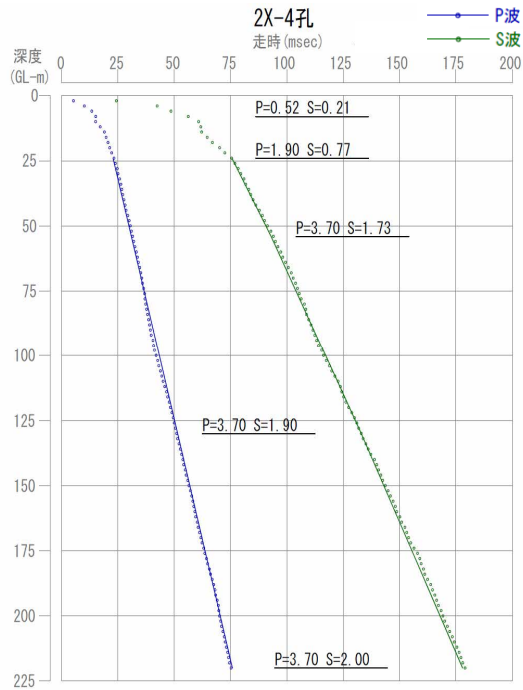
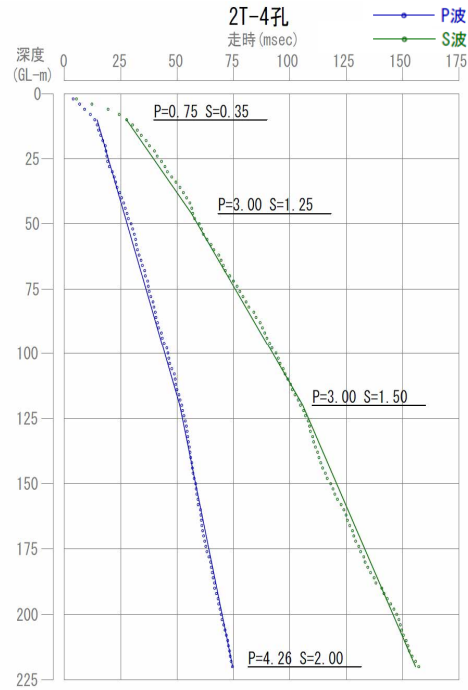
## 1.1 浅層ボーリング孔を用いた調査結果

# PS検層等の走時曲線

## ■ 走時曲線(1/11)

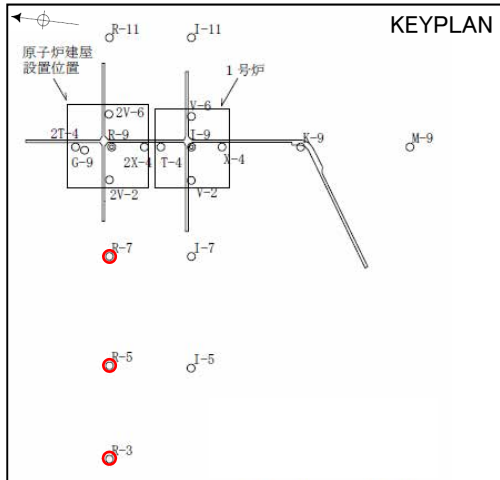
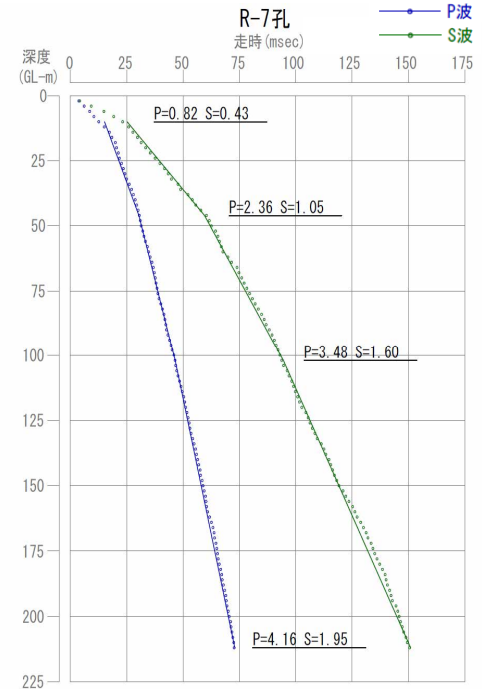
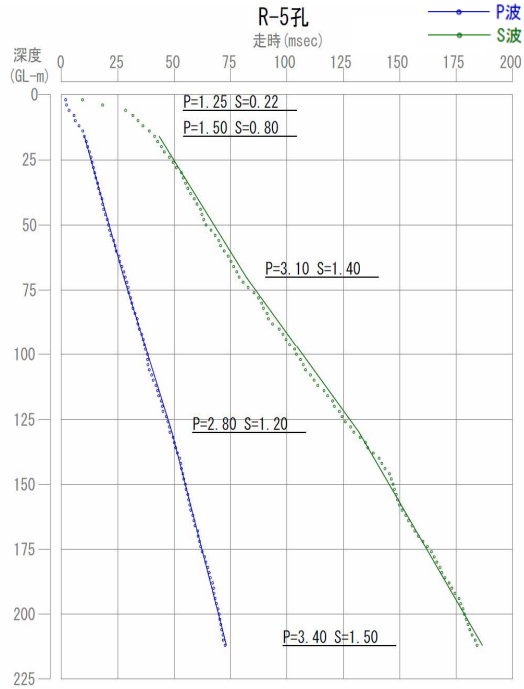
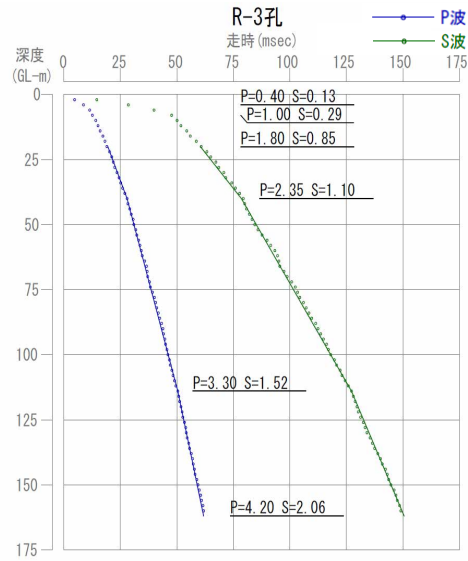


## ■ 走時曲線(2/11)

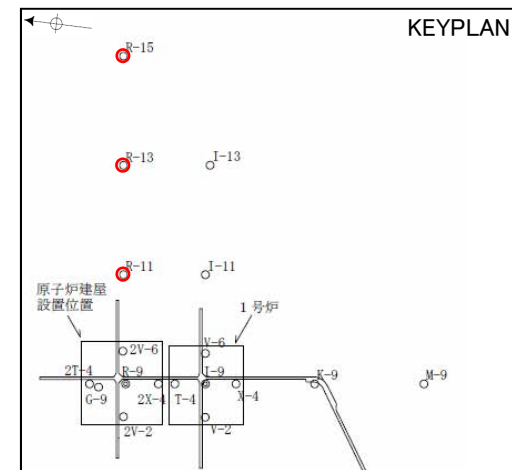
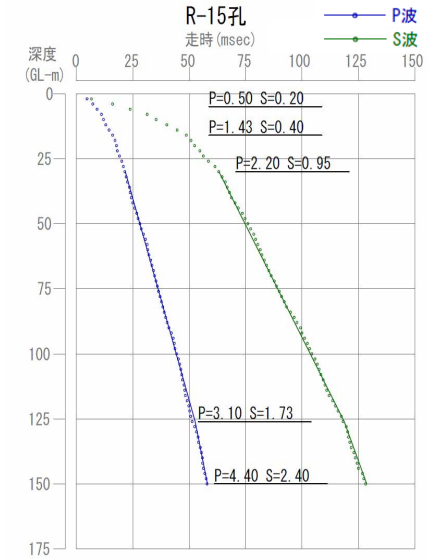
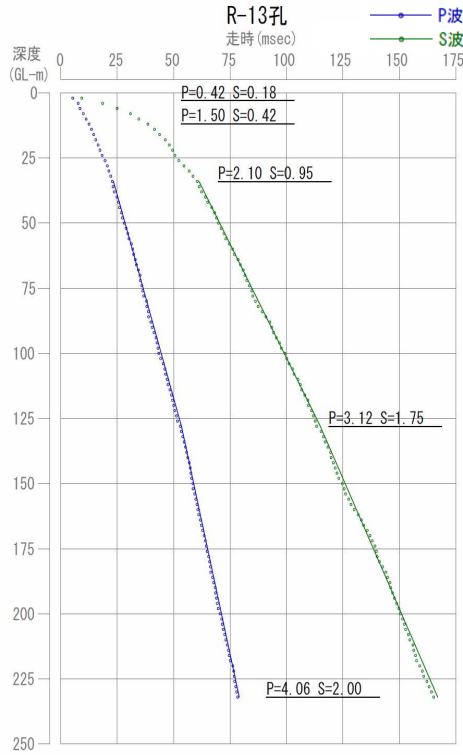
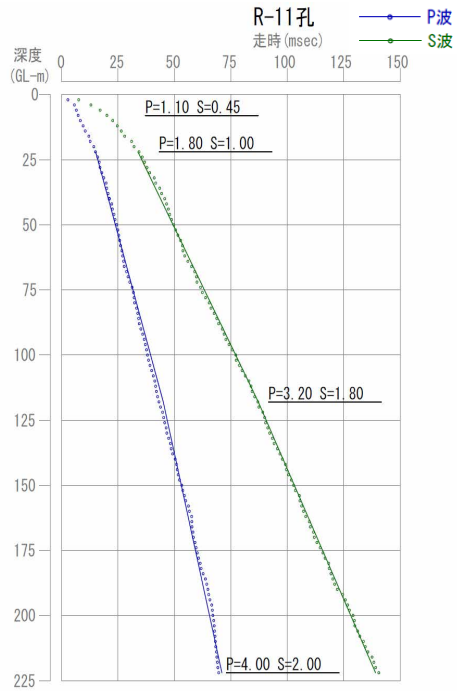




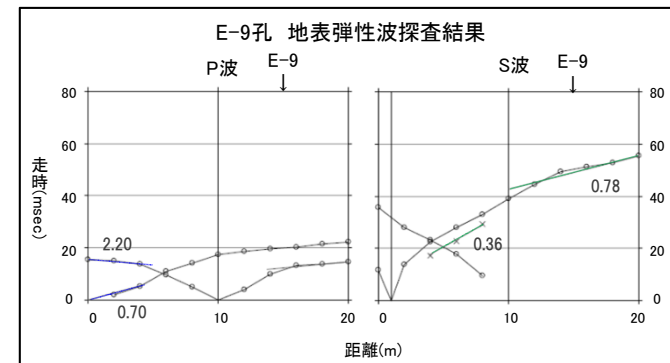
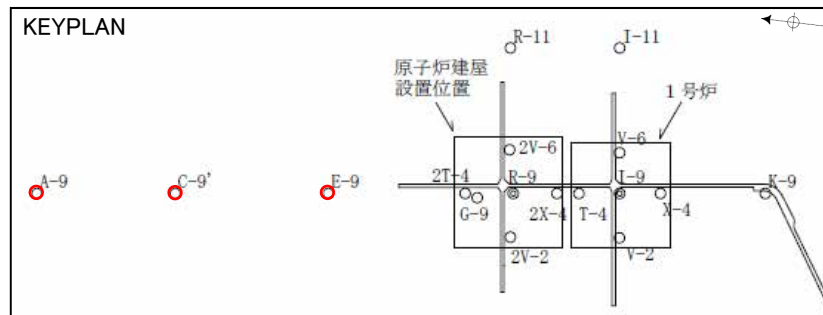
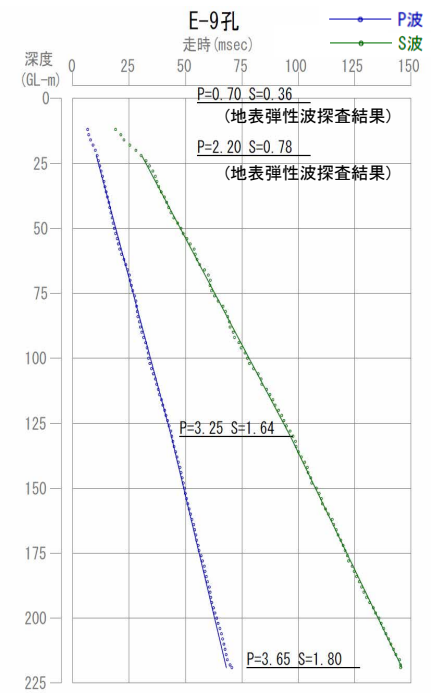
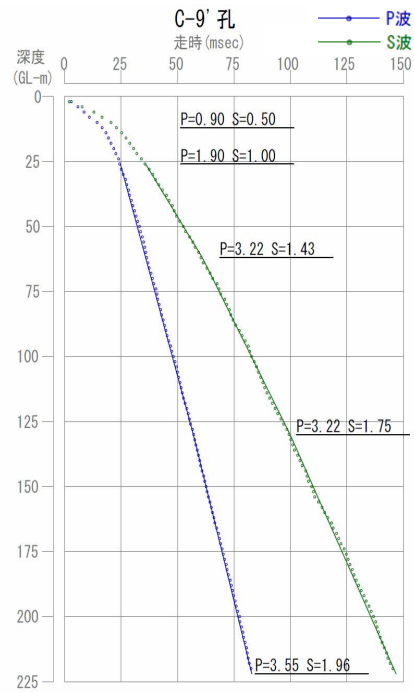
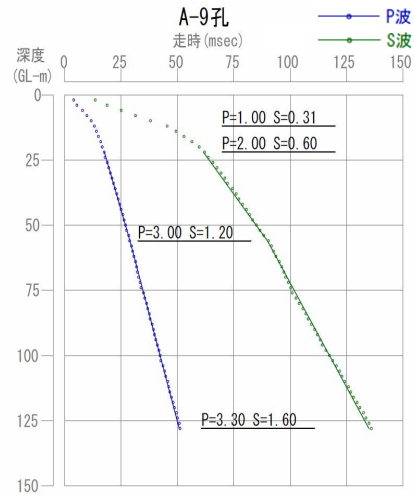
## ■ 走時曲線(3/11)



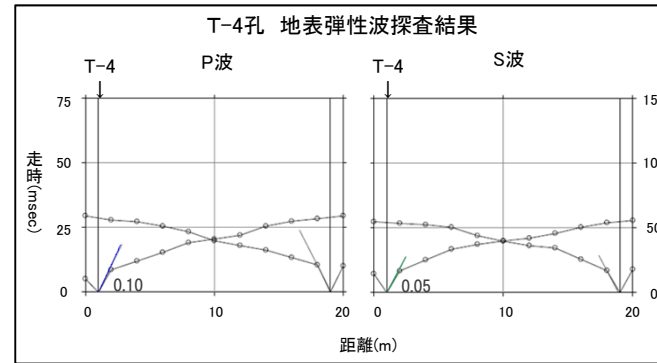
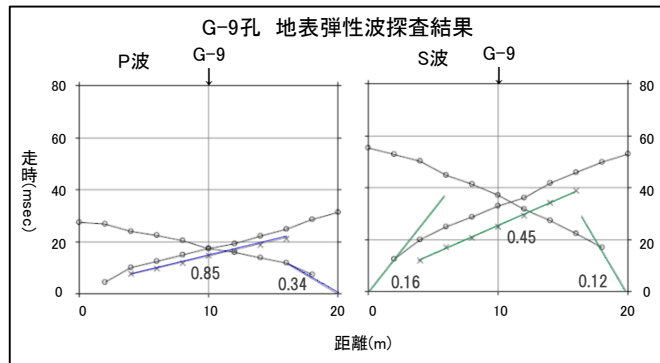
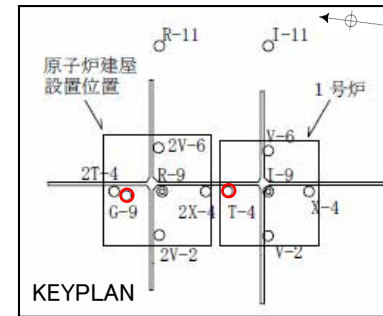
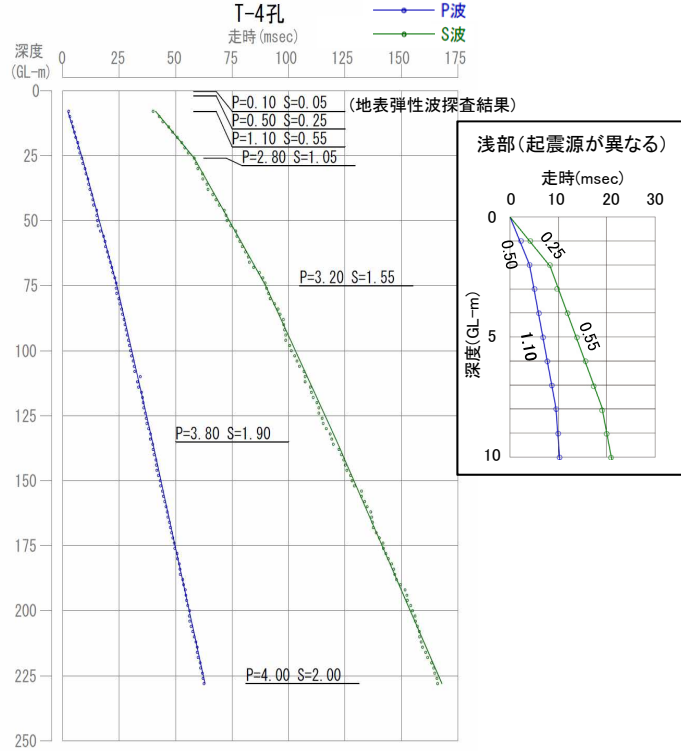
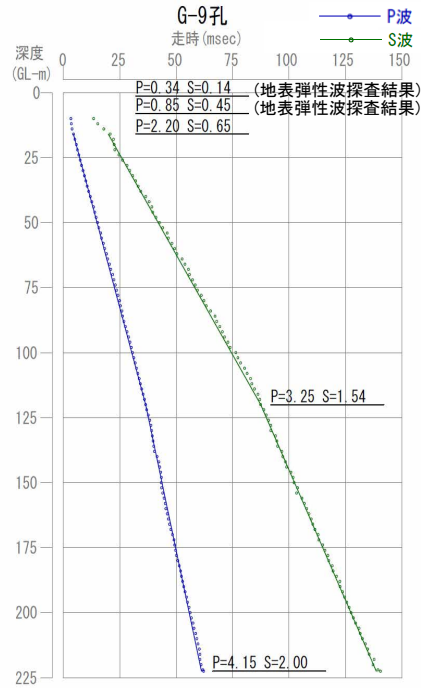
■ 走時曲線(4/11)



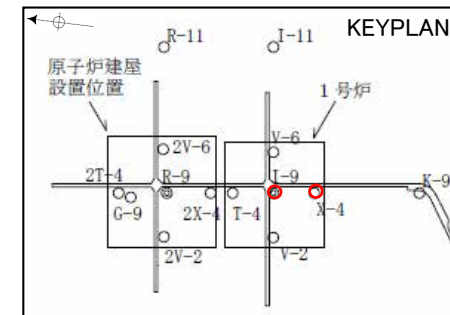
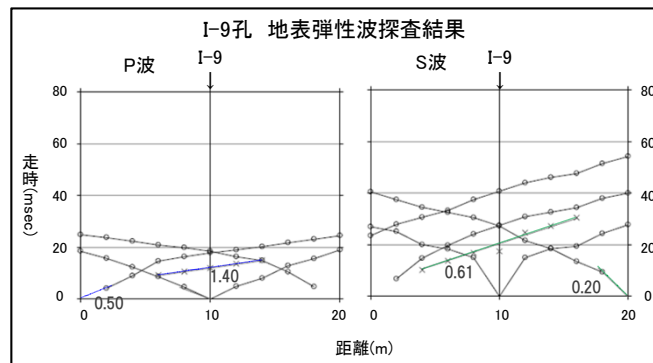
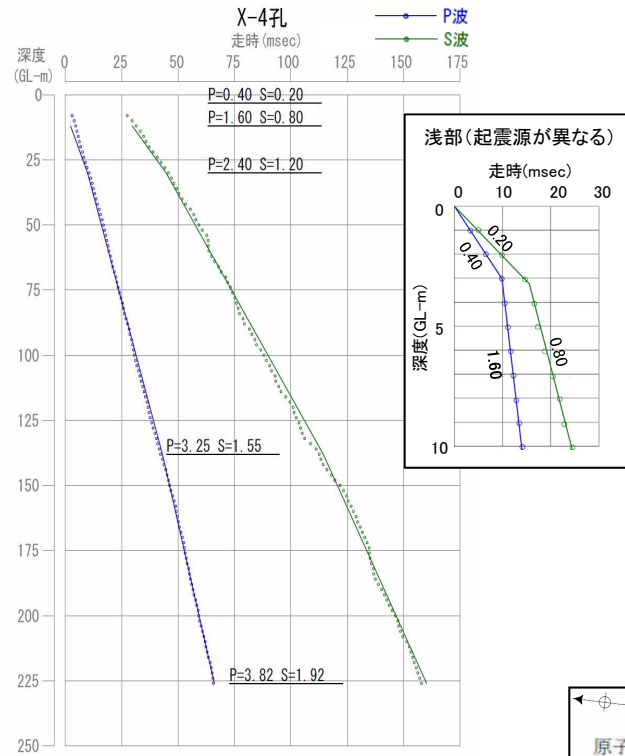
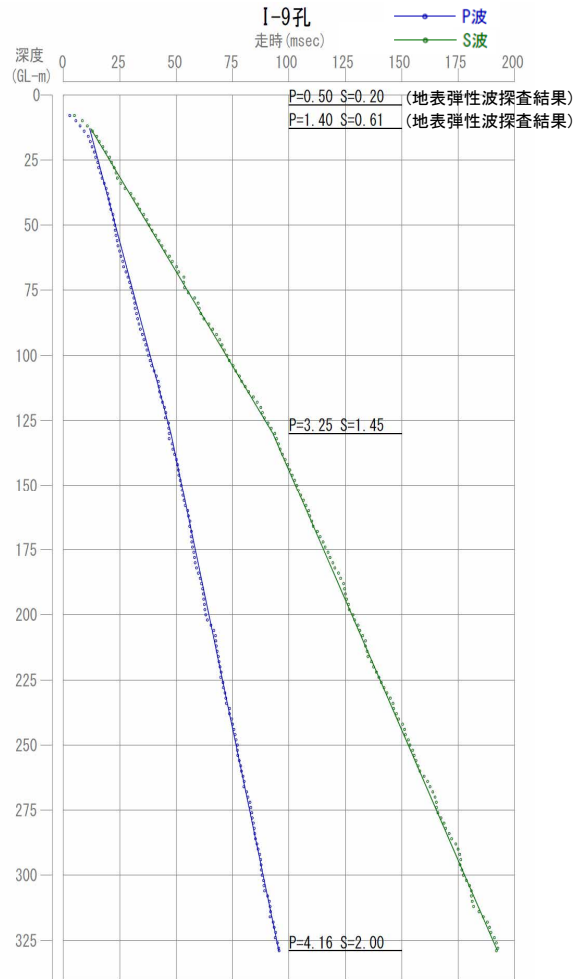
## ■ 走時曲線(5/11)



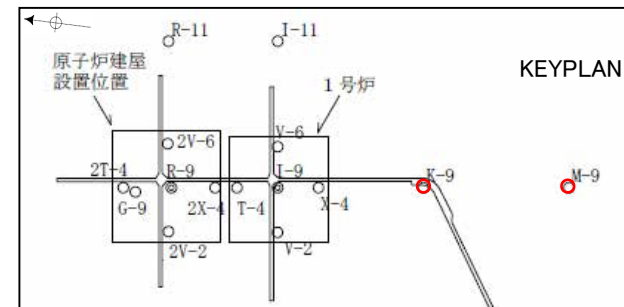
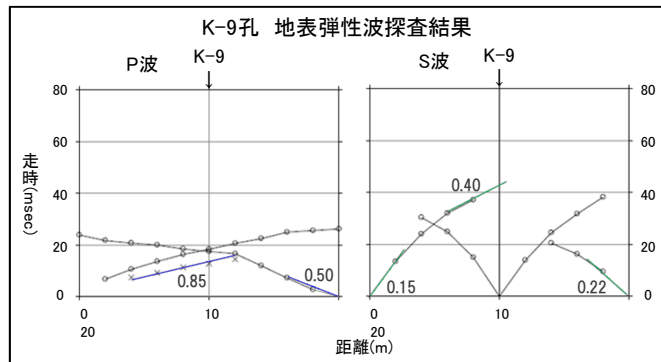
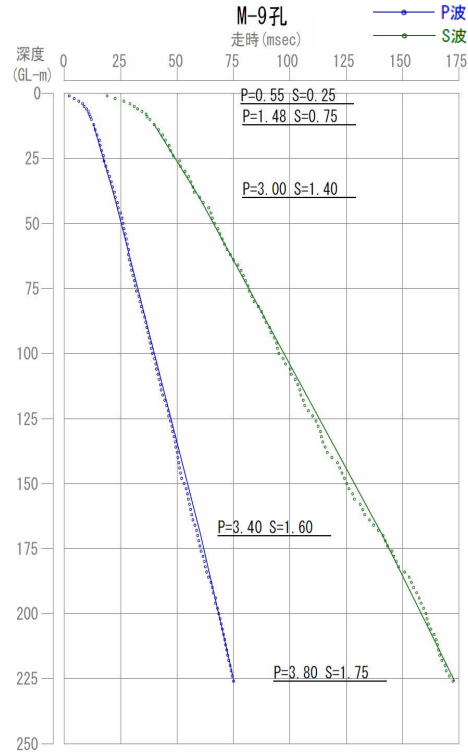
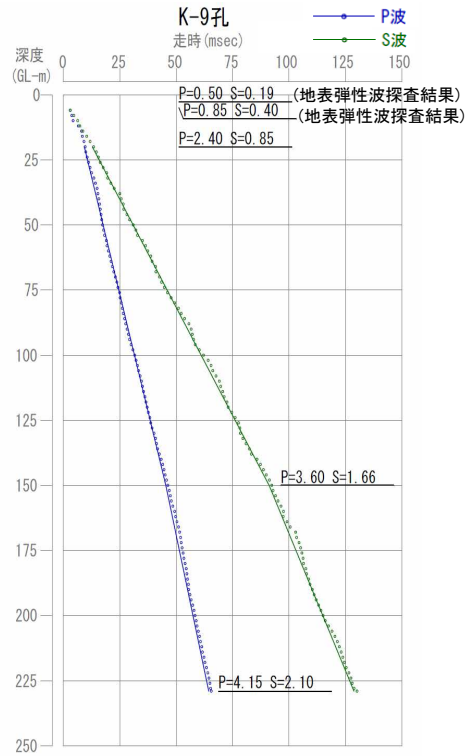
## ■ 走時曲線(6/11)



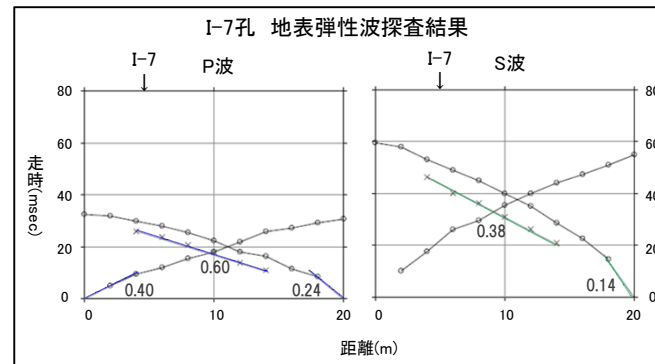
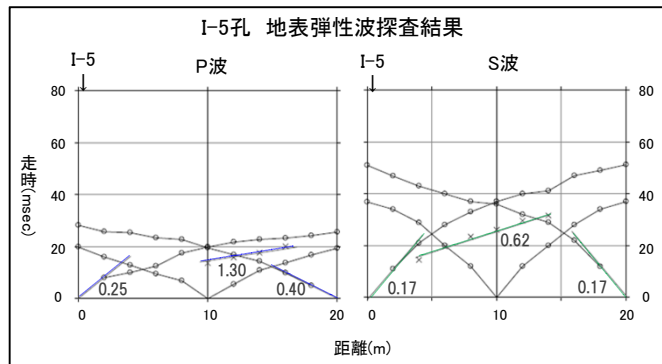
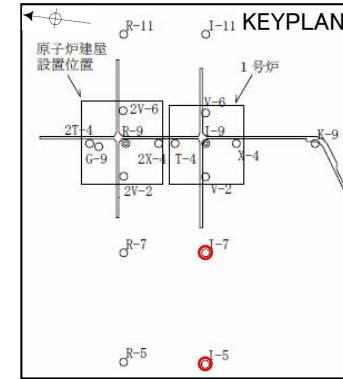
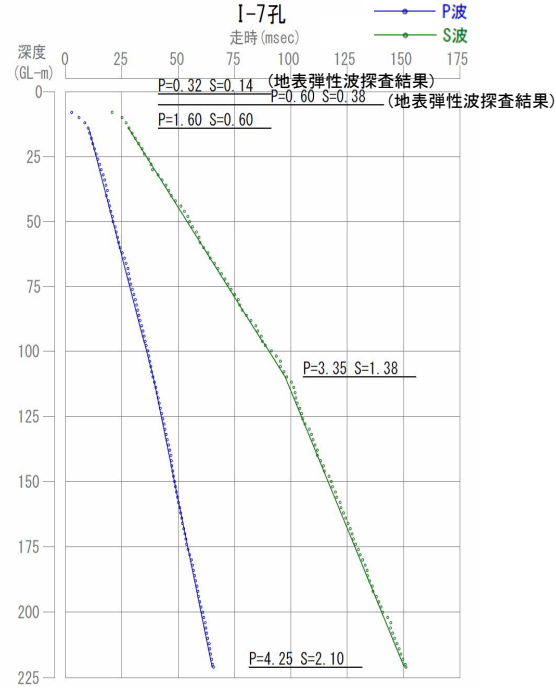
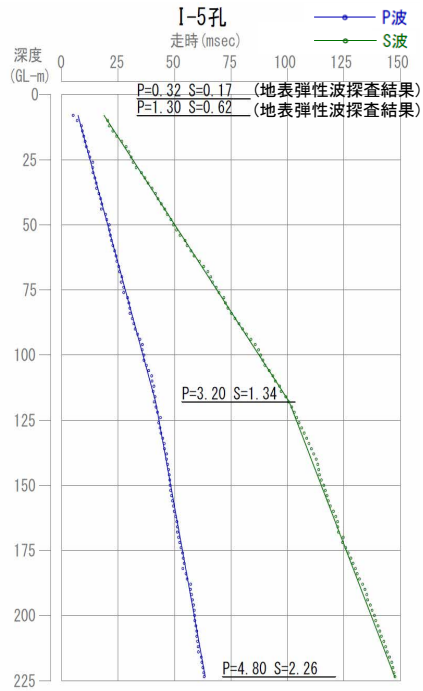
# ■ 走時曲線(7/11)



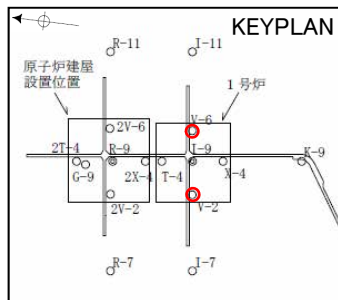
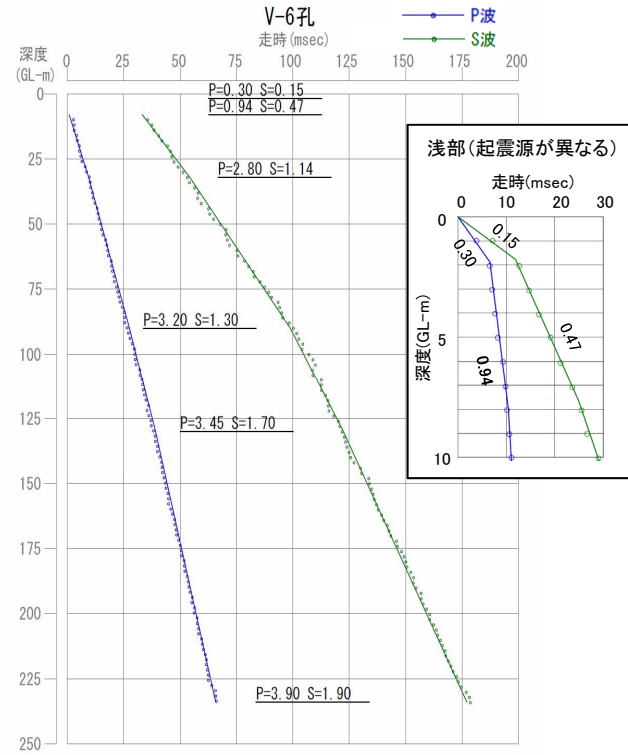
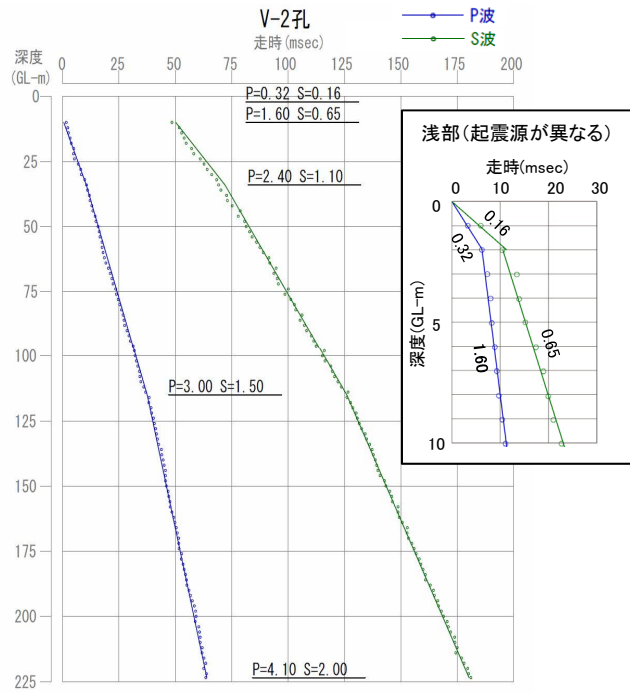
### ■ 走時曲線(8/11)



■ 走時曲線(9/11)

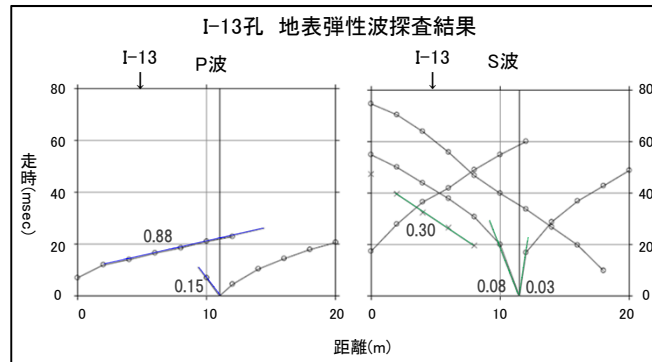
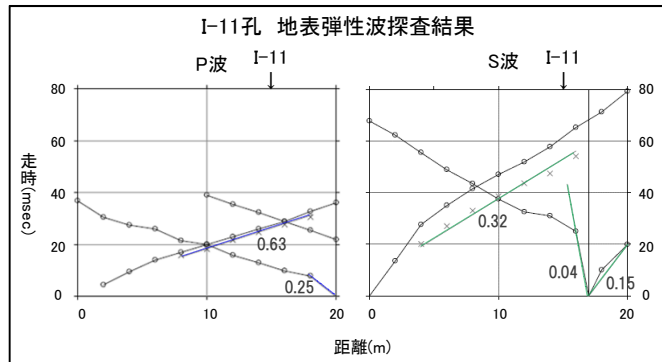
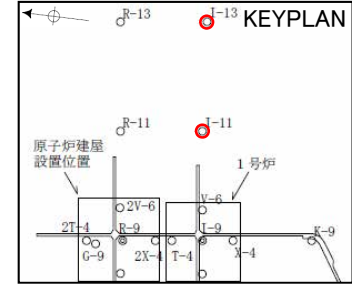
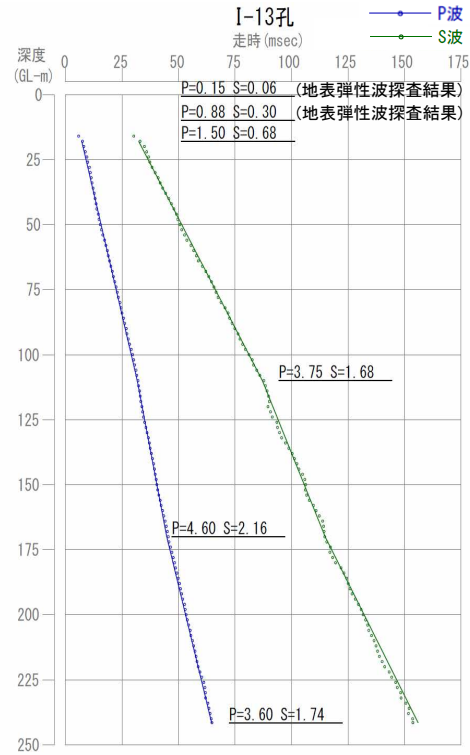
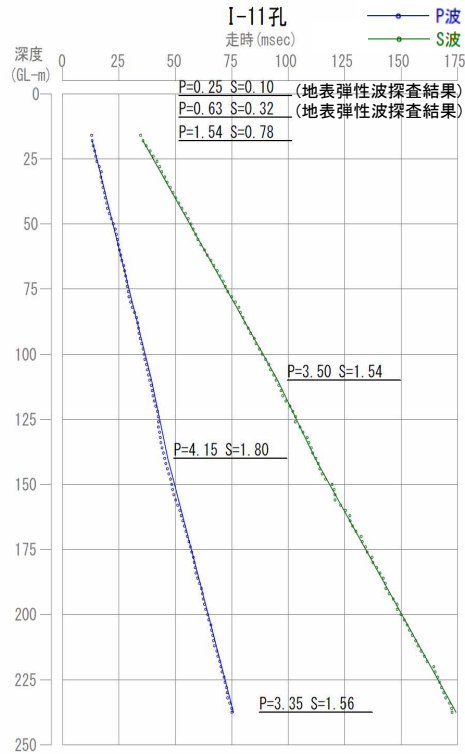


■ 走時曲線(10/11)





■ 走時曲線(11/11)




---


## 1.2 大深度ボーリング孔(K-13.6孔)を用いた調査結果

# コア写真(K-13.6孔)


K-13.6(0.00~30.00m)



K-13.6(30.00~60.00m)



K-13.6 (60.00~90.00m)





K-13.6(90.00~120.00m)



K-13.6 (120.00~150.00m)



K-13.6(150.00~180.00m)

150		151
151		152
152		153
153		154
154		155
155		156
156		157
157		158
158		159
159		160
160		161
161		162
162		163
163		164
164		165
165		166
166		167
167		168
168		169
169		170
170		171
171		172
172		173
173		174
174		175
175		176
176		177
177		178
178		179
179		180




K-13.6(180.00~210.00m)



K-13.6 (210.00~240.00m)



K-13.6 (240.00~270.00m)



K-13.6 (270.00~300.00m)



K-13.6 (300.00~330.00m)



K-13.6 (330.00~360.00m)



K-13.6 (360.00~390.00m)



K-13.6 (390.00~420.00m)

